

Concrete Footpath—Tavistock Street (Boundary Road to Sport & Leisure Park Road)

PROJECT:

This project provides for the construction of 190m of 2.0m wide concrete footpath on the western side of Tavistock Street from Boundary Road north to link in with the existing footpath at the frontage of No. 129 Tavistock Street.

PROJECT ESTIMATE:

\$70,000

PROJECT SCOPE OF WORKS

The Project scope is as follows:

- Concrete footpath construction
- Driveway reconstructions (pavement and concrete)
- Minor kerb installation
- Resetting of existing services
- Tree trimming
- Topsoiling and reinstatement of nature strip

The traffic management plan that will be put in place for the duration of the construction period will be developed prior to works commencing.

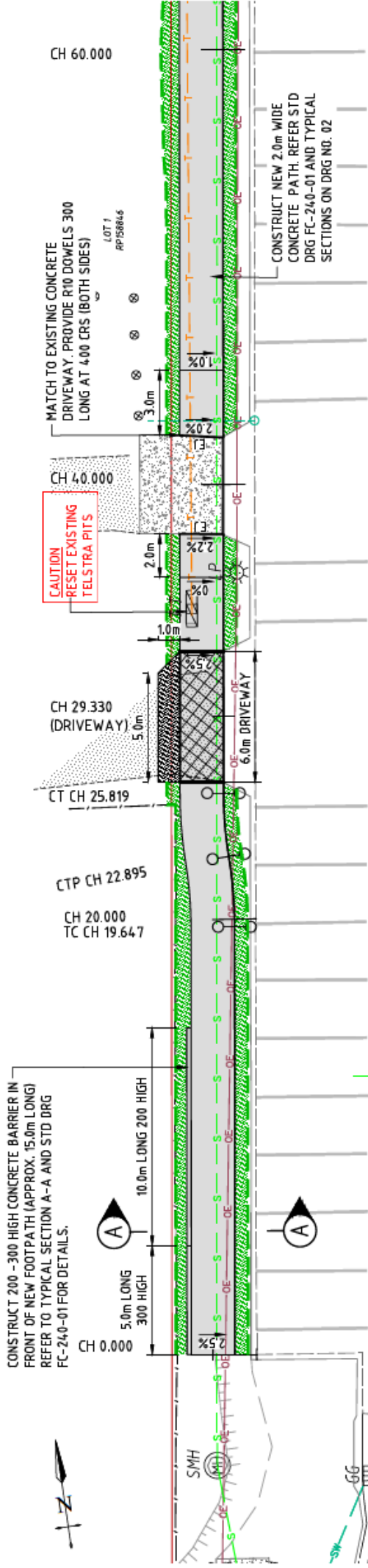


INDICATIVE PROJECT MILESTONES

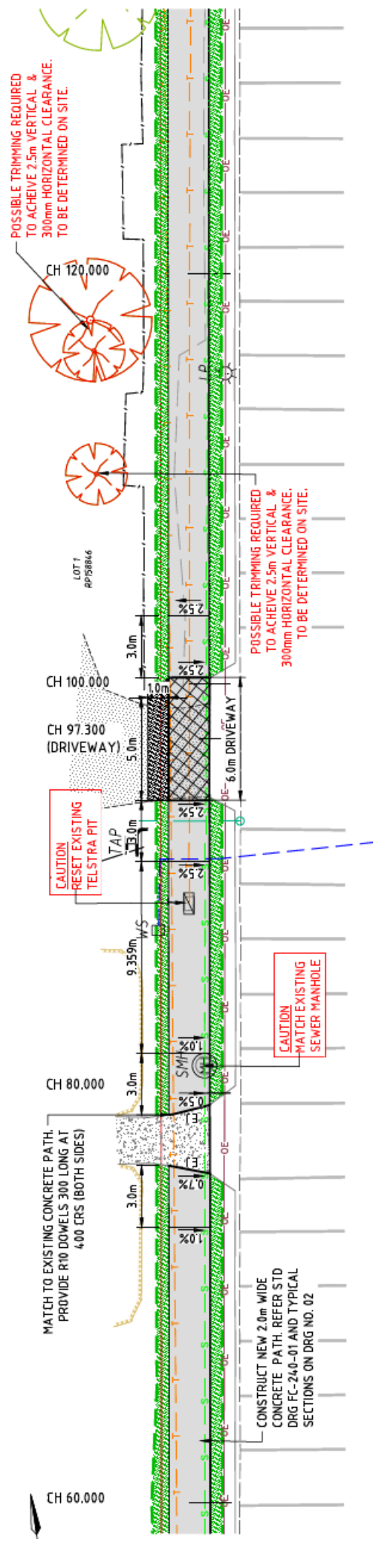
Oct 2019	Final Design
Oct /Nov 2019	Tender Period
Feb 2020	Construction Period
March 2020	Project Completion

Note: Project milestones are subject to contract and weather and may change.

Concrete Footpath — Tavistock Street (Boundary Road to Sport & Leisure Park Road)

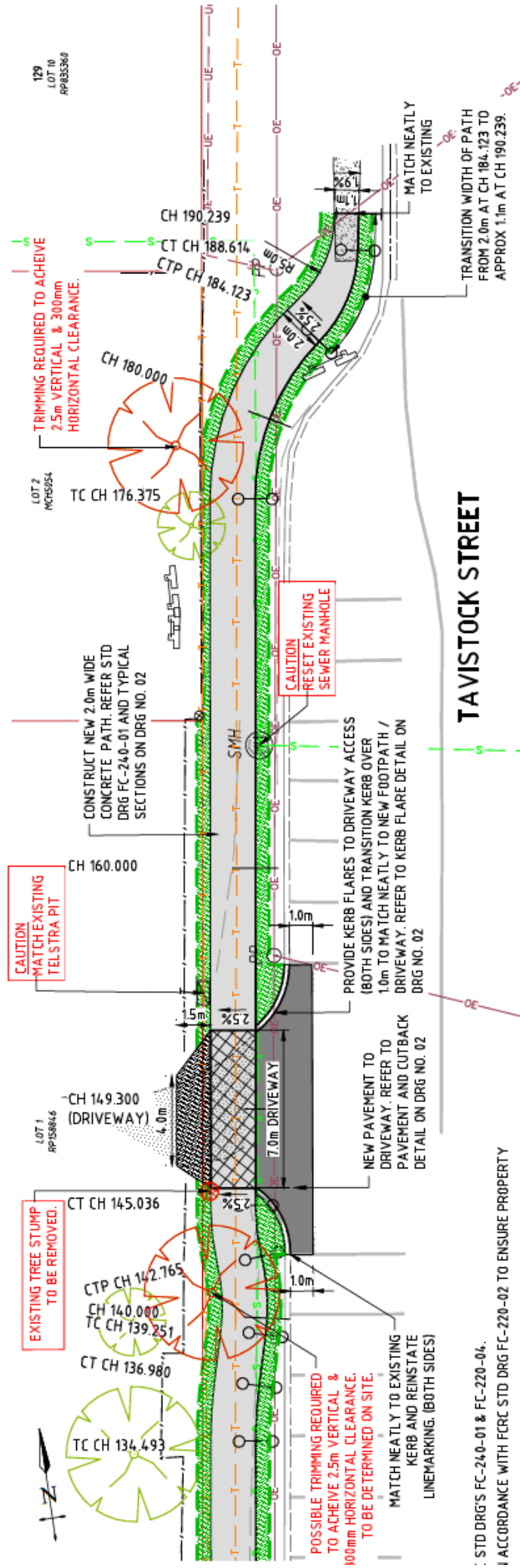


TAVISTOCK STREET



TAVISTOCK STREET

Concrete Footpath—Tavistock Street (Boundary Road to Sport & Leisure Park Road)



STD DRG'S FC-240-01 & FC-220-04.
 ACCORDANCE WITH FCRC STD DRG FC-220-02 TO ENSURE PROPERTY