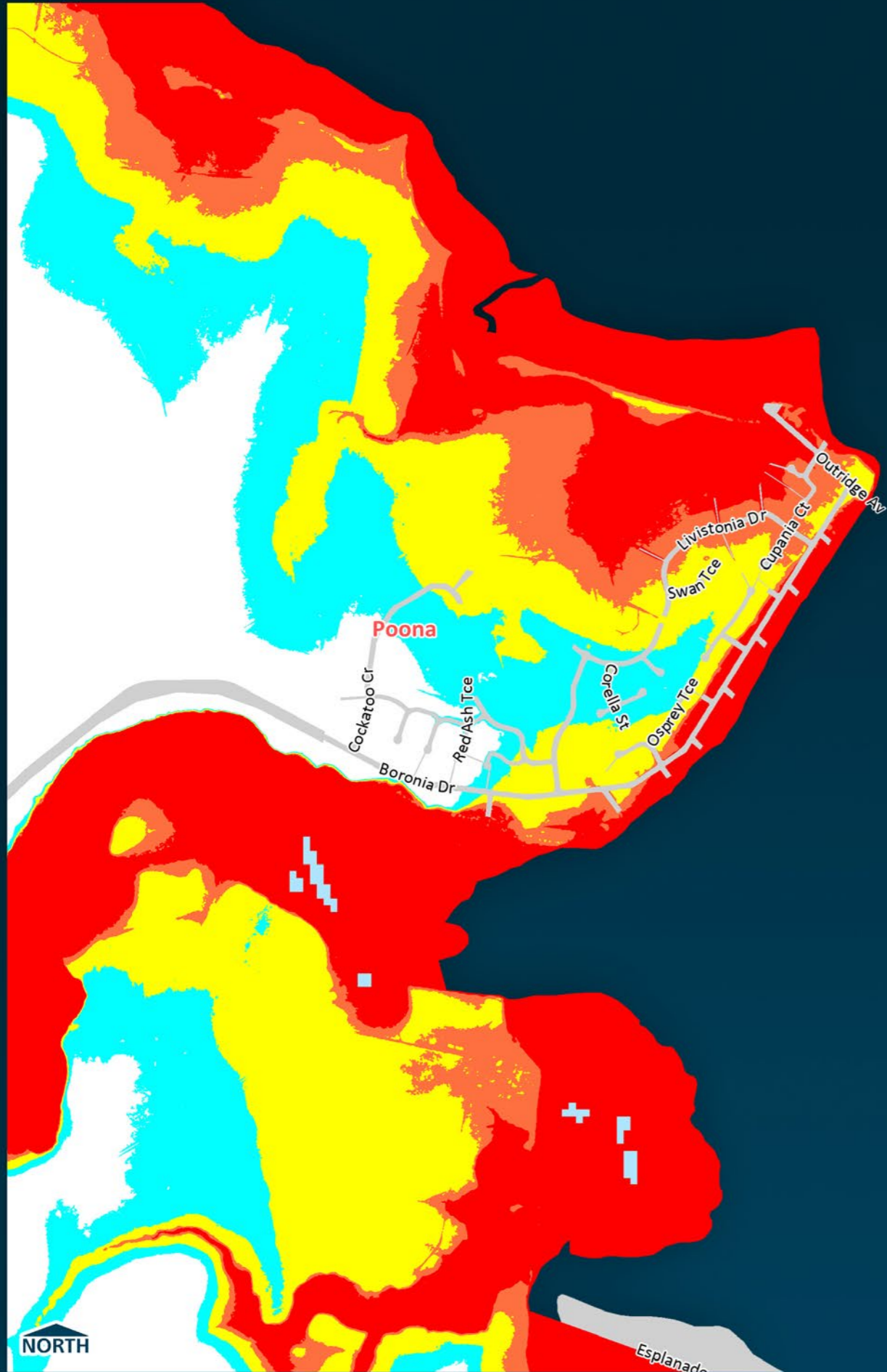






POONA



TINNANBAR

Storm Tide Evacuation Zones

	Properties in the RED ZONE face the highest risk of flooding from a cyclone storm tide. The Red Zone includes low-lying coastal areas and areas that may experience storm tide flooding up to 1 metre above HAT.
	Properties in the ORANGE ZONE face a high risk of flooding from a cyclone storm tide. The Orange Zone may experience storm tide flooding up to 2 metres above HAT.
	Properties in the YELLOW ZONE face a moderate risk of flooding from a cyclone storm tide. The Yellow Zone may experience storm tide flooding at levels up to 2 - 4 metres above HAT.
	Properties in the BLUE ZONE face a low risk of flooding from a cyclone storm tide. The Blue Zone may experience storm tide flooding higher than 4 metres above HAT.

