

# FACT SHEET

August 2020

## Footpath Construction — Tavistock Street & Totness Street

### PROJECT:

This project provides for the construction of a 1.3m wide concrete footpath in Tavistock Street and Totness Street which links the after school care centre to the supervised crossing.

This project was identified for completion as part of Council’s Walk and Cycle Strategy.

### PROJECT ESTIMATE:

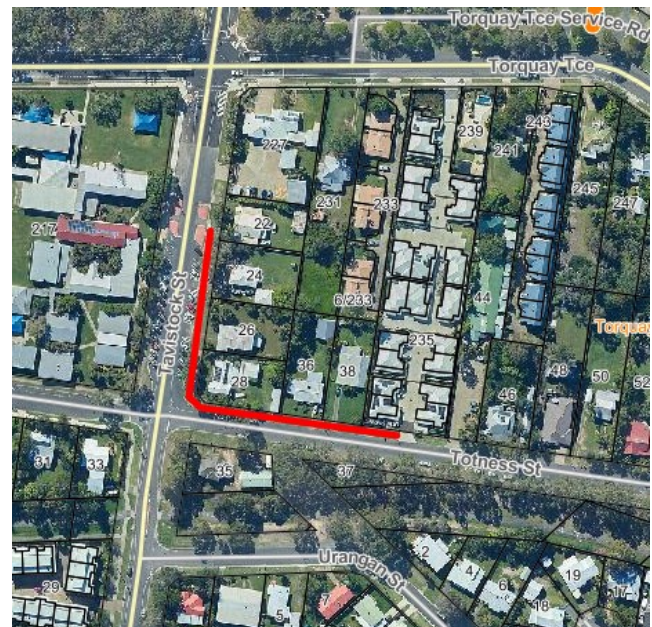
\$75,000 (this project is partly funded through the State Government’s Transport Infrastructure Development Scheme)

### PROJECT SCOPE OF WORKS:

The Project scope is as follows:

- Excavation and earthworks;
- Concrete footpath works;
- New sections of concrete driveways at 24 & 26 Tavistock St and 28 and 36 Totness St;
- Topdressing and turfing of disturbed areas

The traffic management plan that will be put in place for the duration of the construction period will be developed prior to works commencing.

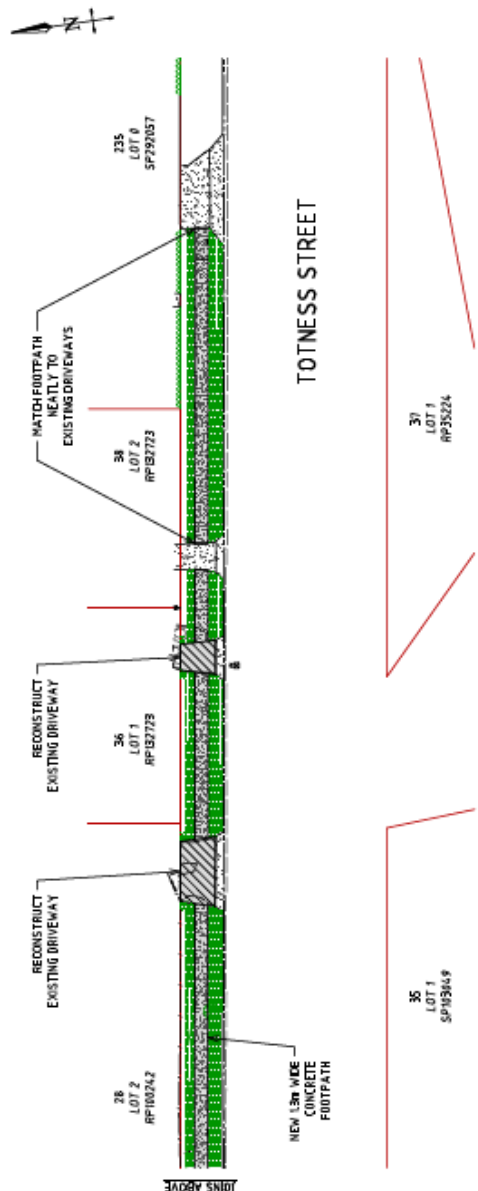
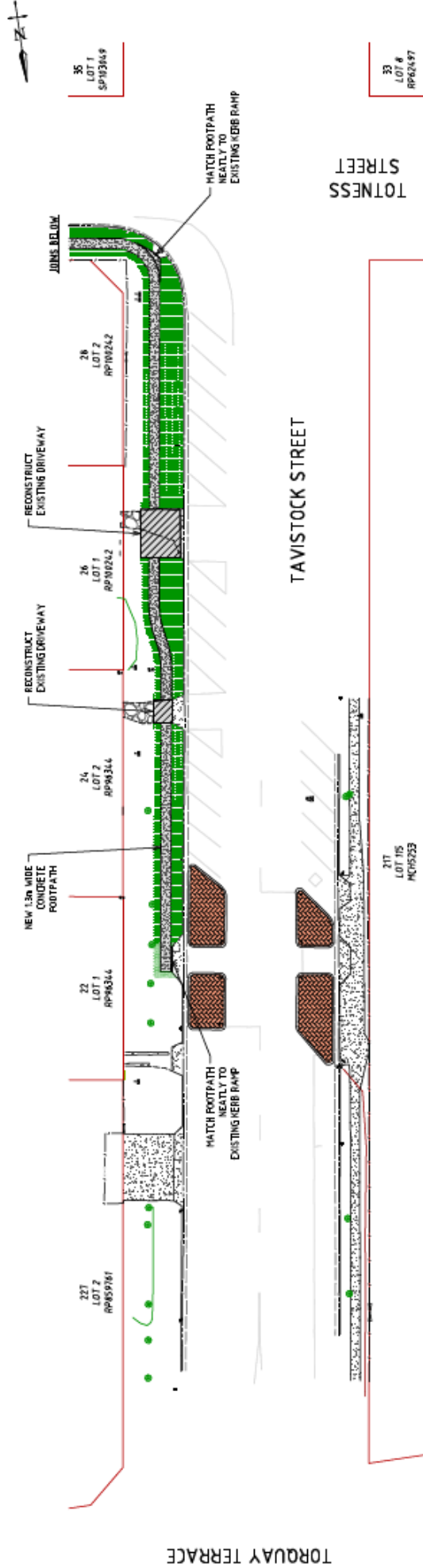


### INDICATIVE PROJECT MILESTONES

July 2020	Final Design
Sept/Oct 2020	Construction Period
Nov 2020	Project Completion

Note: Project milestones are subject to weather and may change.

# Footpath Construction — Tavistock Street



**LEGEND:**

	NEW CONCRETE		PROPERTY BOUNDARY
	RECONSTRUCT DRIVEWAYS/CROSSINGS		EXISTING FENCE
	TOP DRESS & TURF ALL DISTURBED AREAS		EXISTING KERB & CHANNEL
	EXISTING CONCRETE		EXISTING CONCRETE LINING
	EXISTING GRAVEL DRIVEWAY		