

## Footpath Construction—Moolyyir Street and Esplanade

### PROJECT:

This project provides for the construction of a 1.3m wide concrete footpath on the northern side of Moolyyir Street and along the Esplanade to join to the existing pathway situated adjacent to 650 Esplanade. A small extension of the existing pathway in front of 665 Esplanade will also be undertaken to link to the new footpath along the Esplanade.

In addition to the footpath works, a one lane traffic flow will be implemented with the vehicles from the Esplanade required to give way to traffic from Pulgul Street at the causeway in Moolyyir Street to facilitate pedestrian access through this area.

### PROJECT ESTIMATE:

\$320,000 (this project is funded through the State Government’s Covid Works for Queensland Funding Program)

### PROJECT SCOPE OF WORKS:

The Project scope is as follows:

- Construction of a 1.3m wide concrete footpath on the northern side of Moolyyir Street and along the Esplanade to join to the pathway situated adjacent to 650 Esplanade;
- New kerb ramps;
- New culverts under new path;
- New stormwater pit;
- Delineator Splitter Islands with Guide Posts at existing concrete causeway;
- New Give way sign and hold line in Moolyyir Street;
- Thickened Concrete Slab at Driveways at 664 Esplanade, 659 Esplanade, 657 Esplanade, 656 Esplanade and 655 Esplanade;
- Reconstruction of Exposed Aggregate Driveway at 663 Esplanade;
- Topdressing and turfing of disturbed areas.



The traffic management plan that will be put in place for the duration of the construction period will be developed prior to works commencing.

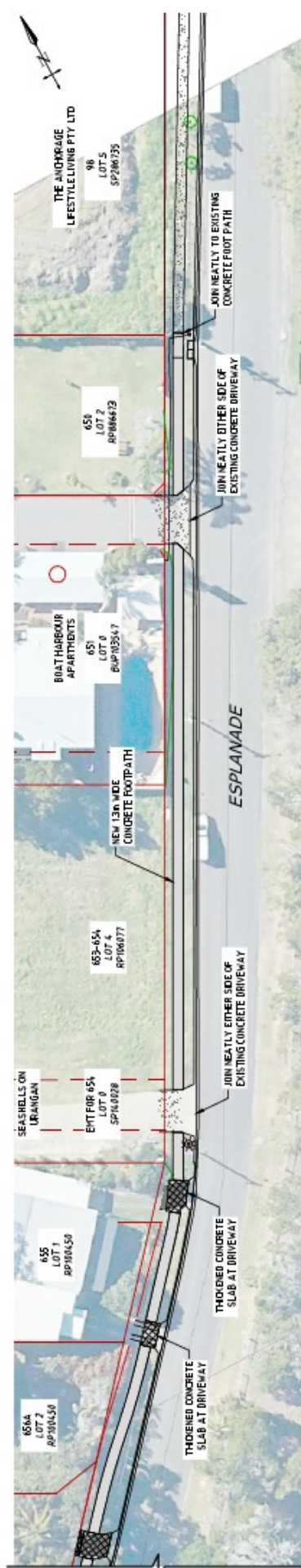
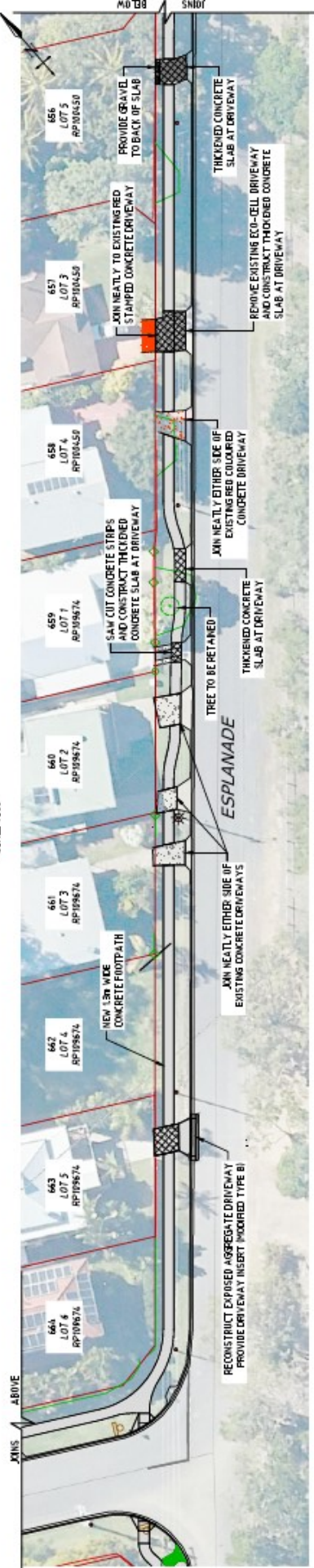
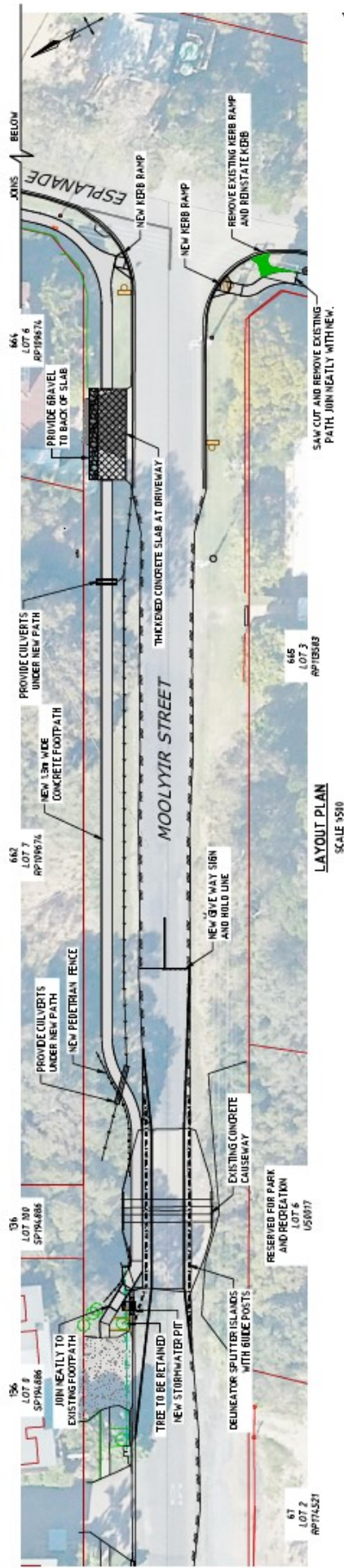
### INDICATIVE PROJECT MILESTONES

Aug 2020	Final Design
Nov/Jan2021	Construction Period
Feb 2021	Project Completion

Note: Project milestones are subject to weather and may change.



# Footpath Construction — Mooliyir Street and Esplanade



- NEW FOOTPATH
- NEW DRIVEWAY SLAB
- NEW GRAVEL INRILL
- NEW ASPHALT