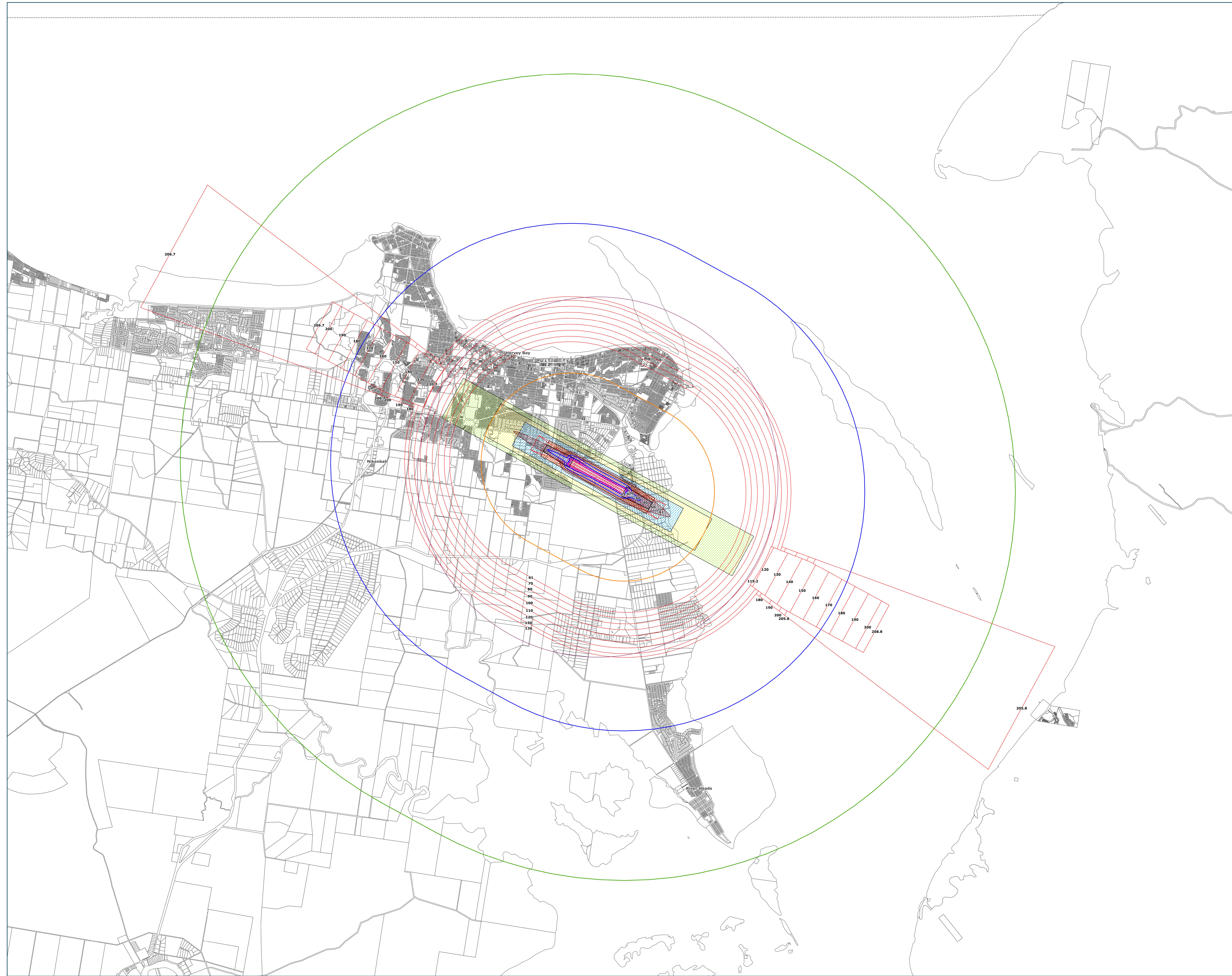
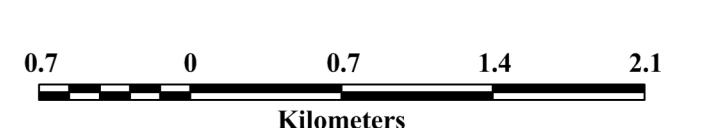


Legend

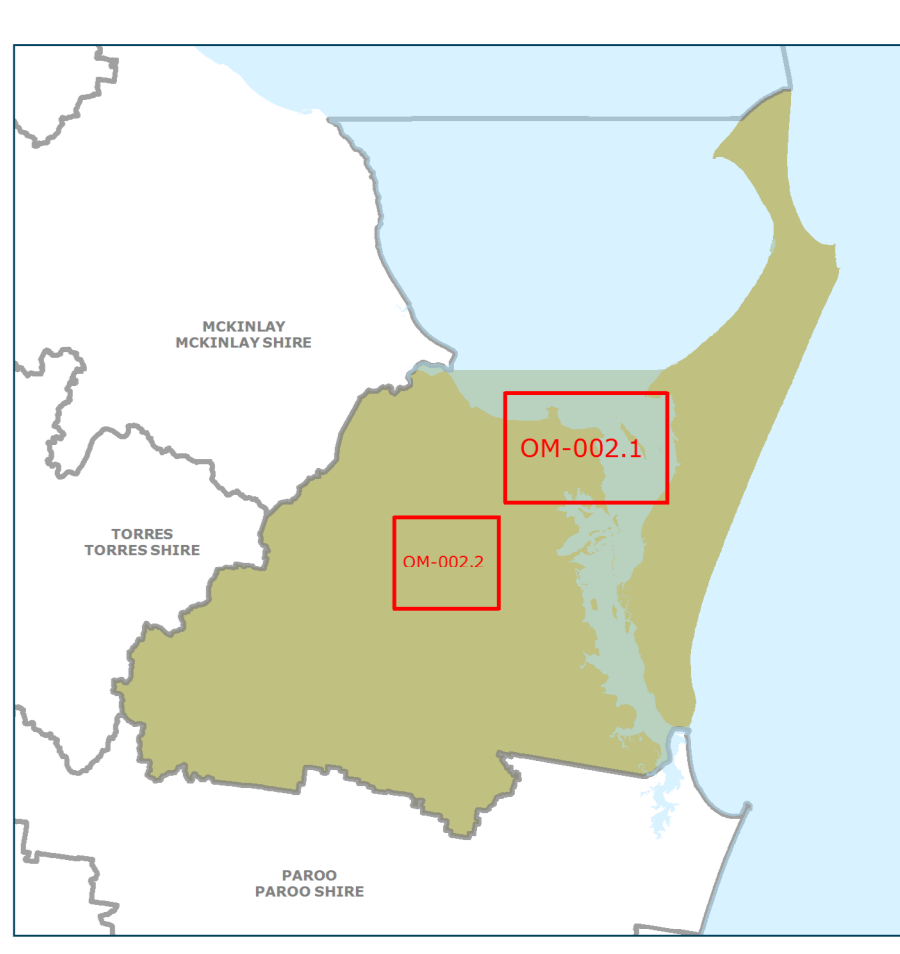
- Obstacle Limitation Surface Contour**
- Airport Public Safety Area**
- ANEF**
 - ANEF 20-25 contour
 - ANEF 25-30 contour
 - ANEF 30-35 contour
 - ANEF 35-40 contour
- Light Restricted Zone**
 - Zone A
 - Zone B
 - Zone C
 - Zone D
- Lighting Area Buffer 6km**
- Wildlife Hazard Buffer Zone**
 - 3km
 - 8km
 - 13km
- DCDB Parcel Boundaries**
DNRME Release 06/03/2018
- Other Local Government Boundaries**
- Fraser Coast Regional Boundary**



Disclaimer: While every care is taken to ensure the accuracy of this product Fraser Coast Regional Council makes no representation or warranty about the accuracy, reliability, completeness or suitability for any particular purpose and declines all responsibility and liability (including without limitation, liability or negligence) for all damages, losses, expenses, including indirect or consequential damage, and costs the user may incur as a result of the product being inaccurate or incomplete in any way or for any reason.
 © Crown and Council Copyright Reserved 11/04/2018
 Geocentric Datum of Australia 1994 (GDA94)



Approx Scale @ A0 1:35,000



Sheet Map Index