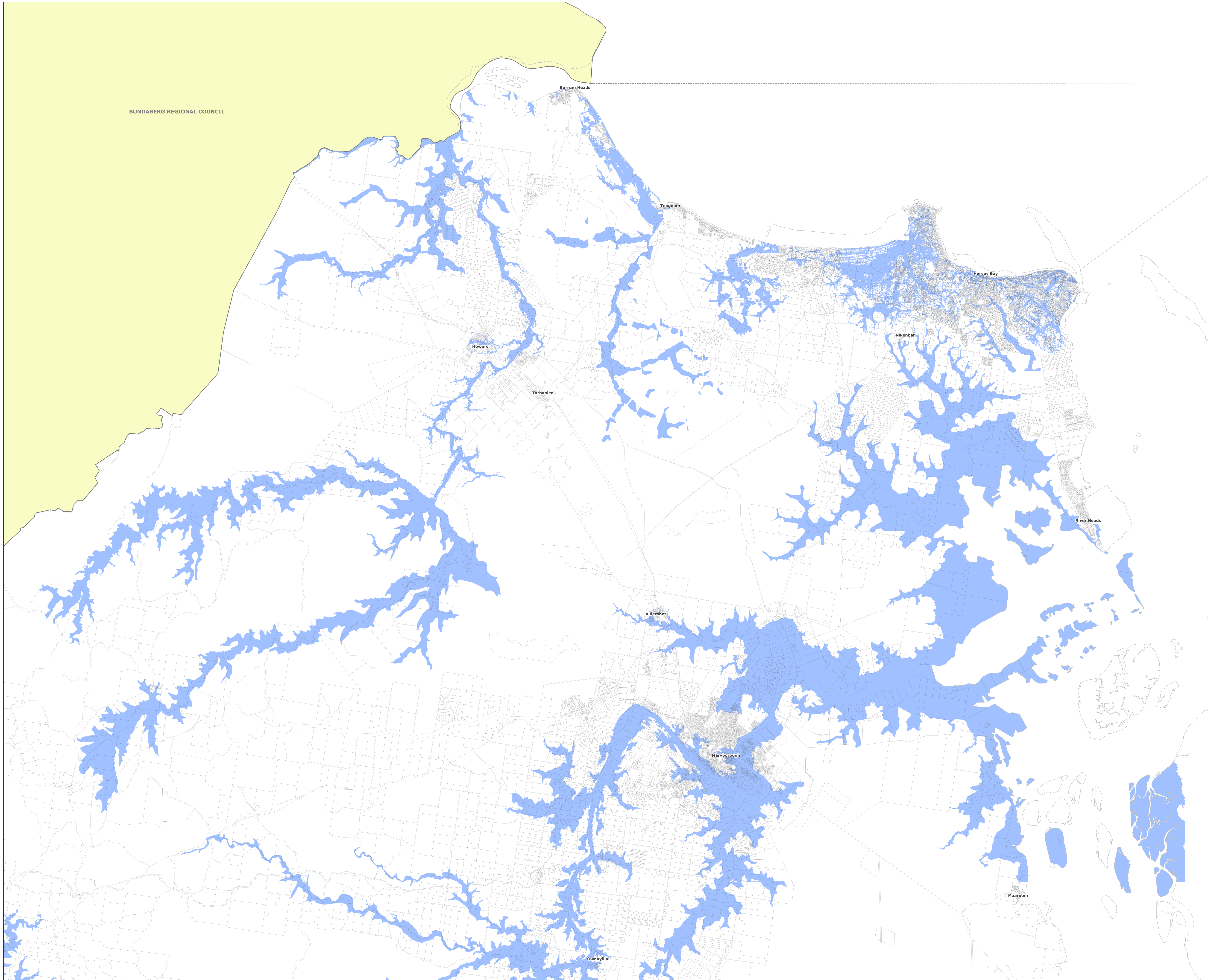
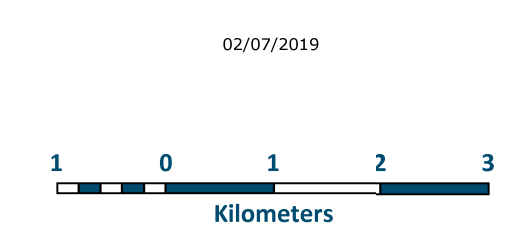


Legend

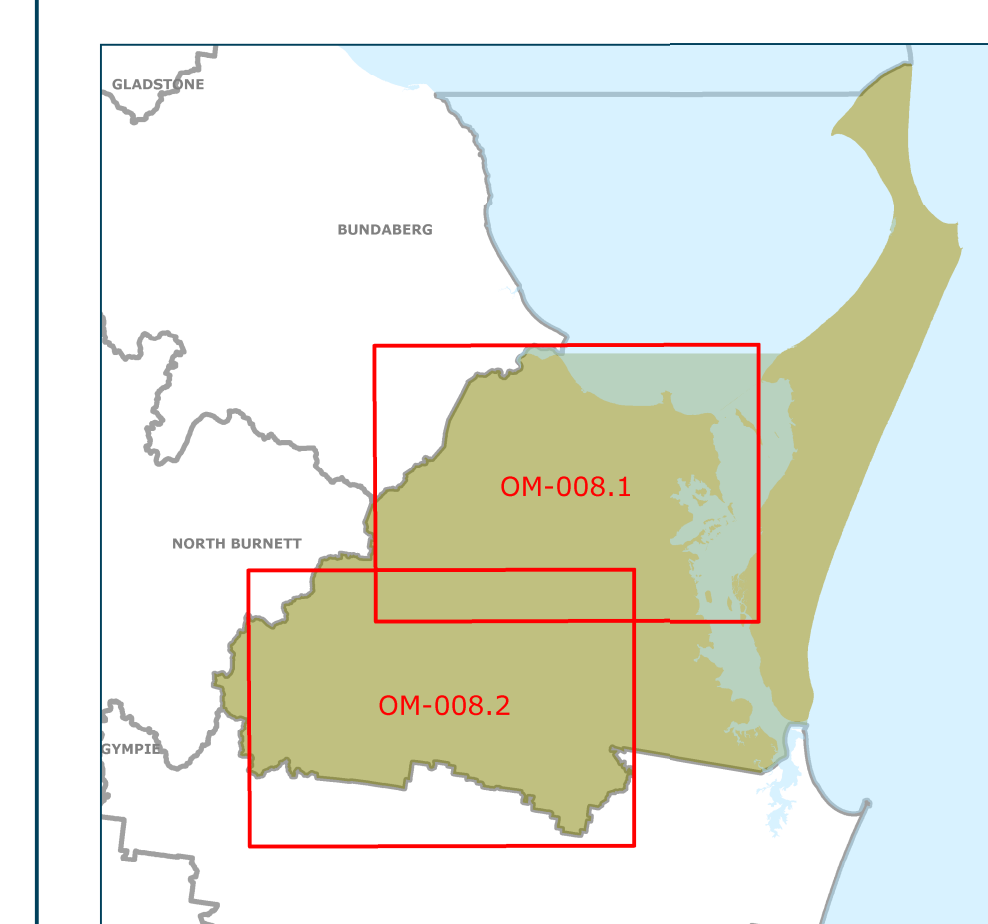
- **Flood Hazard Area**
Source: FCRC Adopted flood studies
- DCDB Parcel Boundaries**
DNRM Release 25/06/2019
- Fraser Coast Regional Council Boundary**
- Other Local Government Boundaries**



Disclaimer
 While every care is taken to ensure the accuracy of this product Fraser Coast Regional Council makes no representations or warranties about the accuracy, reliability, completeness or suitability for any particular purpose and disclaims all responsibility and all liability (including without limitation liability or responsibility for all expenses, losses, damages (including indirect or consequential damages) and costs you may incur as a result of the product being inaccurate or incomplete in any way or for any reason.
 © Crown and Council Copyright Reserved
 Geocentric Datum of Australia 1994 (GDA94)



Approx Scale @ A0 1:170,000



Sheet Map Index