



















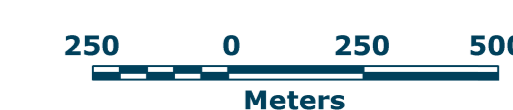


**Legend**

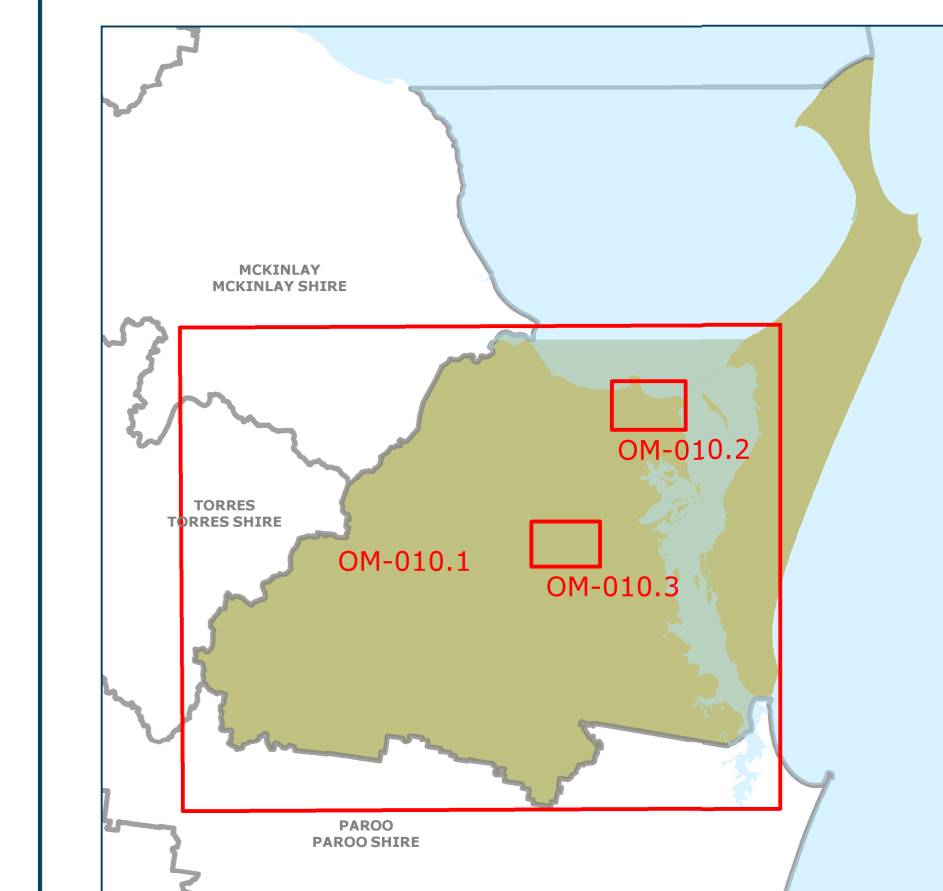
-  Gas Pipeline Buffer
-  High Voltage Transmission Line Buffer  
275kV
-  High Voltage Sub-Transmission Line Buffer  
66kV, 110kV and 132kV
-  Waste Water Treatment Plant Buffer
-  Waste Water Treatment Plant
-  Waste Management Facility
- Transport and Noise Corridor \***
  -  Category 0: Noise Level <= 57 dB(A)
  -  Category 1: 58 dB(A)-62 dB(A)
  -  Category 2: 63 dB(A)-67 dB(A)
  -  Category 3: 68 dB(A)-72 dB(A)
  -  Category 4: Noise Level >= 73 dB(A)
- Rail Corridor Buffer \***
  -  Category 1: 70 dB(A) - 74 dB(A)
  -  Category 2: 75 dB(A) - 79 dB(A)
  -  Category 3: 80 dB(A) - 84 dB(A)
  -  Category 4: Noise Level >= 85 dB(A)
- Defence Land**
-  Defence Land Buffer
-  Stock Route Network
- DCDB Parcel boundaries**  
 DNRME Release 06/03/2018
- Other Local Government Boundaries**  

- Fraser Coast Regional Council Boundaries**  


\* Note: MP4.4 (Buildings in a Transport Noise Corridor ) of QDC has requirements for residential buildings in these designated transport noise corridors.

Disclaimer  
 While every care is taken to ensure the accuracy of this product Fraser Coast Regional Council makes no representations or warranties about the accuracy, reliability, completeness or suitability for any particular purpose and disclaims all responsibility for all liability (including without limitation, liability or negligence) for all expenses, losses, damages (including indirect or consequential damage) and costs you may incur as a result of the product being inaccurate or incomplete in any way or for any reason.  
 ©Crown and Council Copyright Reserved 24/05/2018  
 Geocentric Datum of Australia 1994 (GDA94)



Approx Scale @ A0 1:14,000



Sheet Map Index

