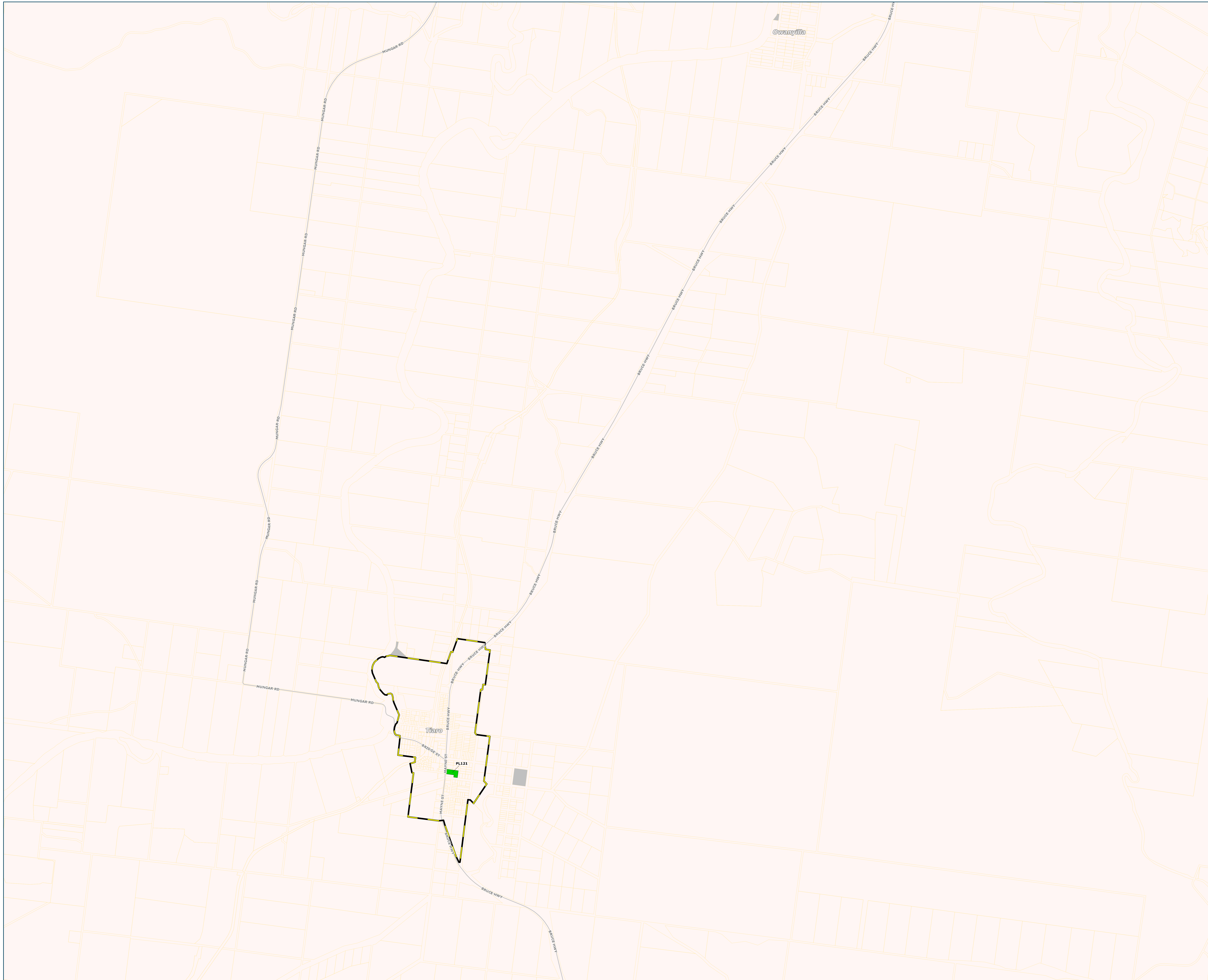


Legend

- Future Trunk Parks**
  - Recreation
  - Sport
  - Community Facilities
- Existing Parks**
- Priority Infrastructure Area**
- Service Catchments**
  - Northern Park Service Area
  - Southern Park Service Area
- Property Boundaries**
- Fraser Coast Regional Council Boundary**
- Adjoining Local Authority**
- Ocean**



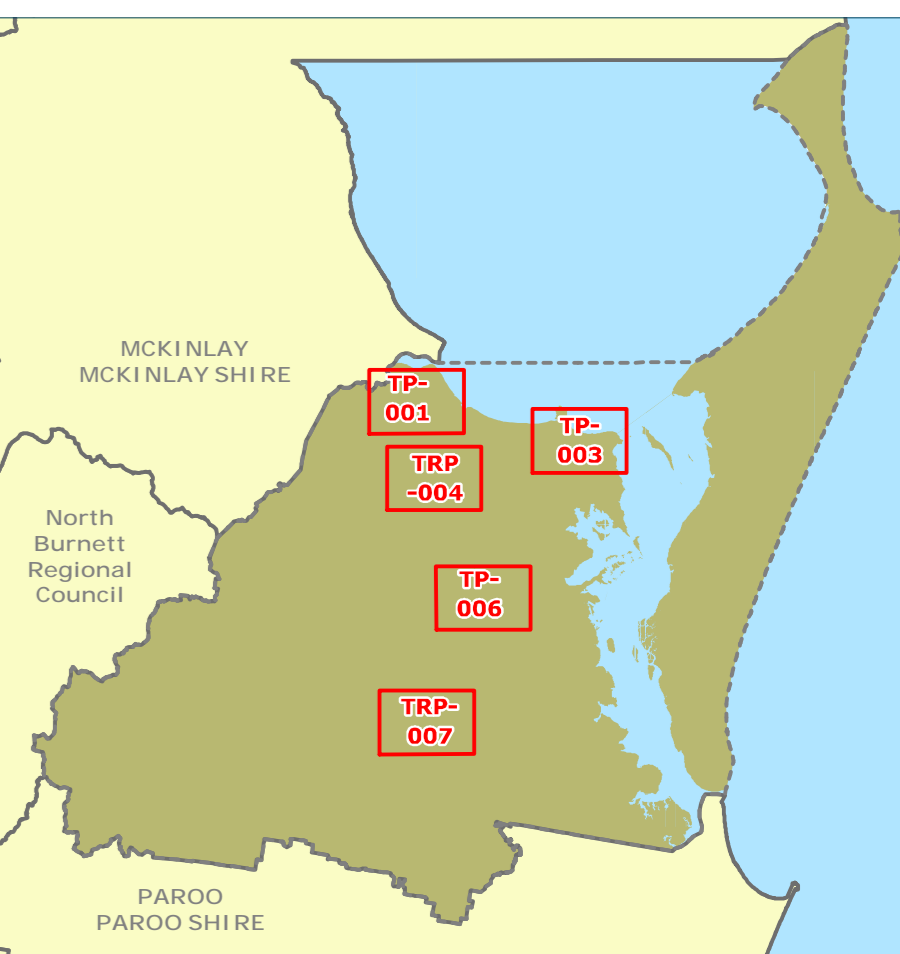

Disclaimer: While every care is taken to ensure the accuracy of this product Fraser Coast Regional Council makes no representation or warranty about the accuracy, reliability, completeness or suitability for any particular purpose and disclaims all responsibility and liability (including without limitation, liability or negligence) for all damages, losses, damages (including indirect or consequential damage) and costs (including those of a third party) arising from the use of this product, whether or not such damages, losses or costs are foreseeable or not.

© Crown and Councils Copyright Reserved 24/03/2016

Geocentric Datum of Australia 1984 (GDA84)



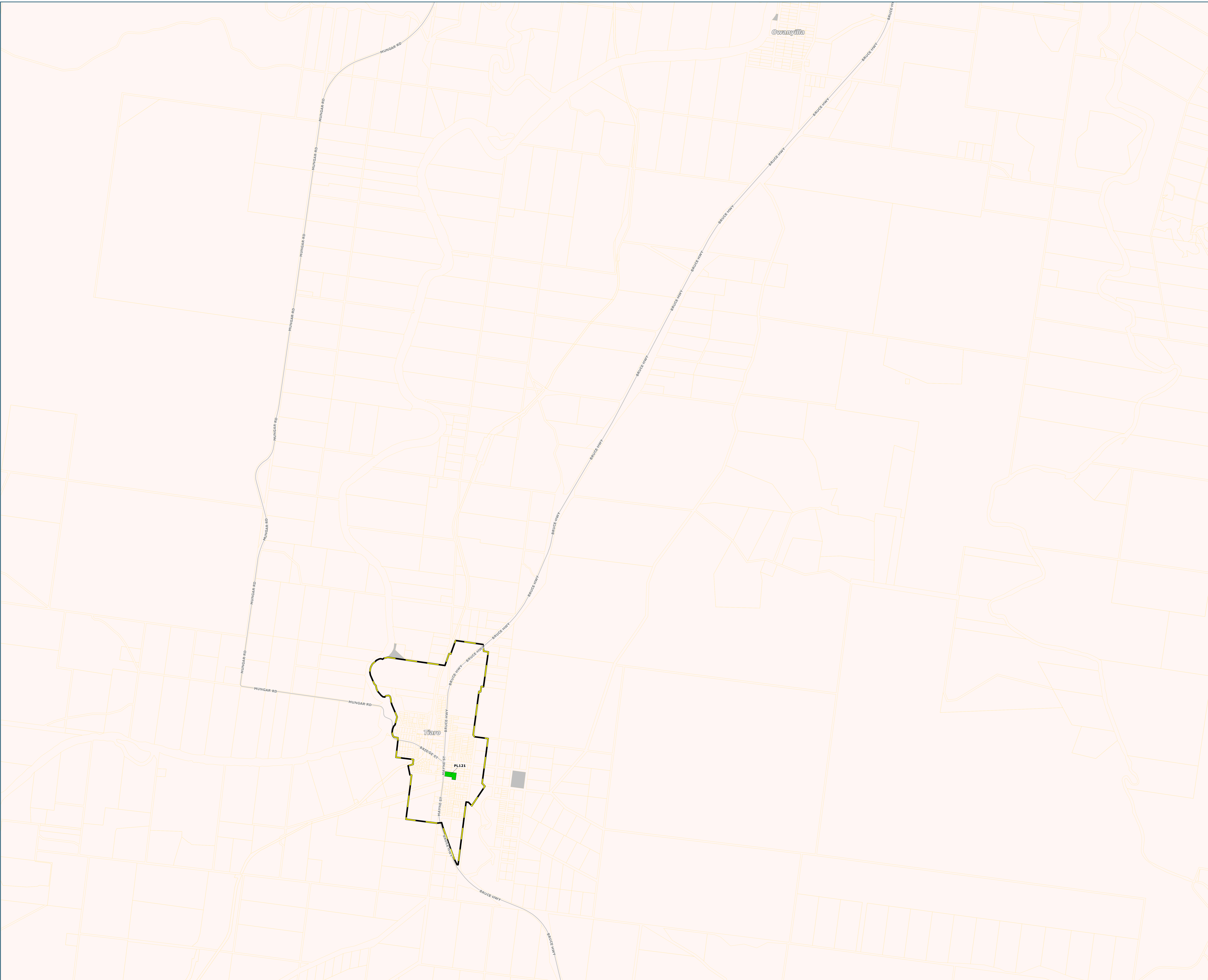
Approx Scale @ A0 1:15,000



Sheet Map Index

Legend

- Future Trunk Parks**
  - Recreation
  - Sport
  - Community Facilities
- Existing Parks**
  -
- Priority Infrastructure Area**
  -
- Service Catchments**
  - Northern Park Service Area
  - Southern Park Service Area
- Property Boundaries**
  -
- Fraser Coast Regional Council Boundary**
  -
- Adjoining Local Authority**
  -
- Ocean**
  -



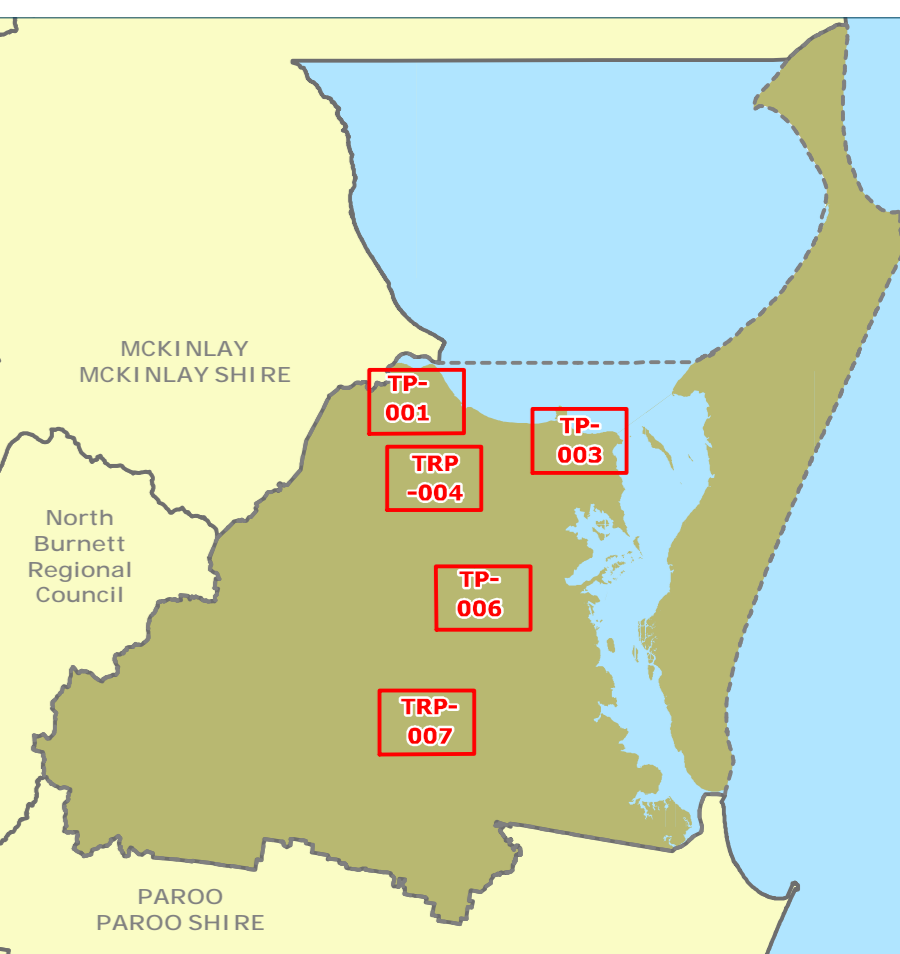

Disclaimer: While every care is taken to ensure the accuracy of this product Fraser Coast Regional Council makes no representation or warranty about the accuracy, reliability, completeness or suitability for any particular purpose and disclaims all responsibility and liability (including without limitation, liability or negligence) for all damages, losses, damages (including indirect or consequential damage) and costs (including those of a third party) arising from the use of this product, whether or not such damages, losses or costs are foreseeable or not.

© Crown and Councils Copyright Reserved 24/03/2016

Geocoord: Datum of Australia 1984 (GDA84)



Approx Scale @ A0 1:15,000



Sheet Map Index