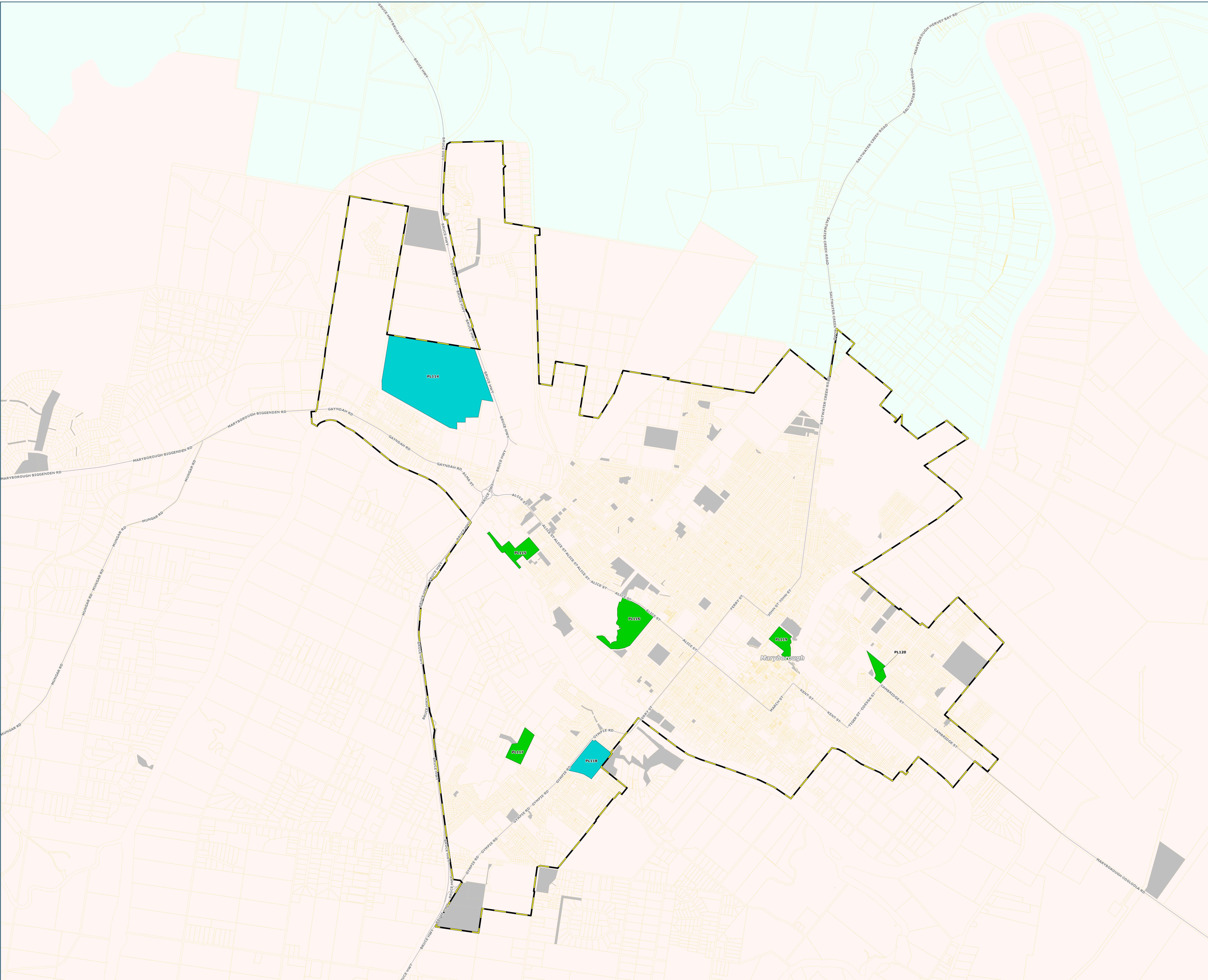


Legend

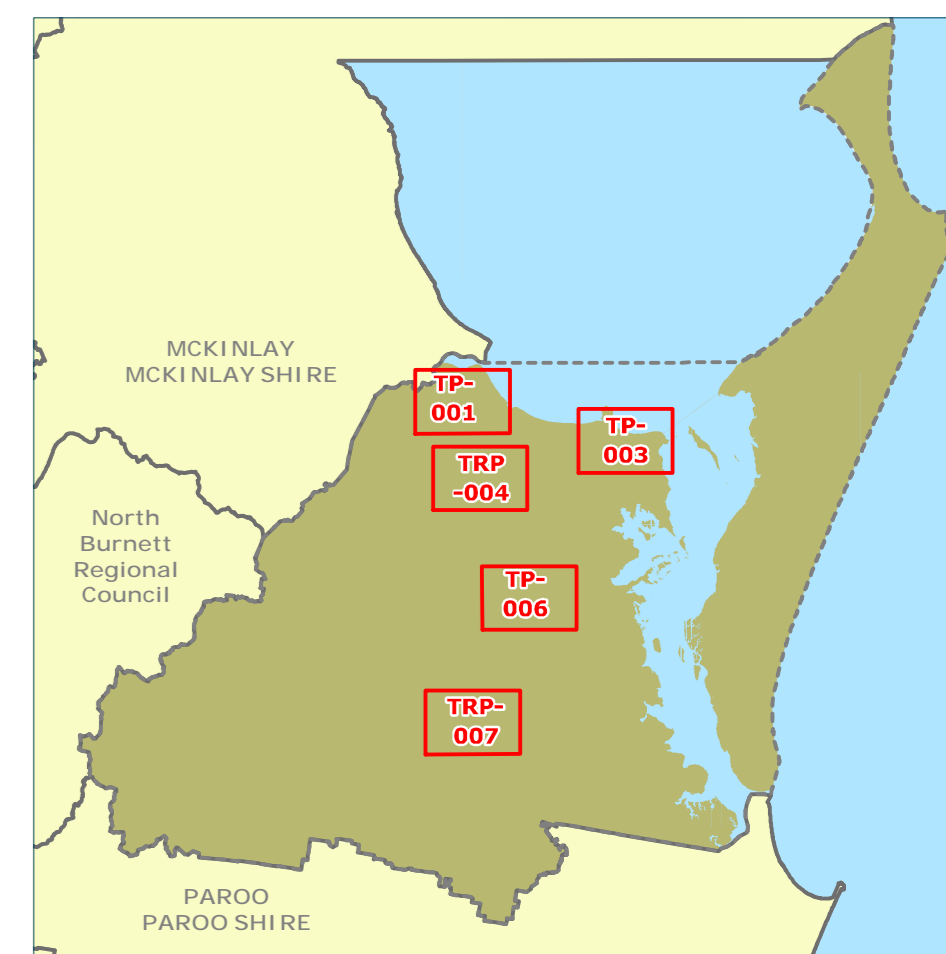

- Future Trunk Parks**
 - Recreation
 - Sport
 - Community Facilities
- Existing Parks**
 - Recreation
 - Sport
 - Community Facilities
- Priority Infrastructure Area**
 - Priority Infrastructure Area
- Service Catchments**
 - Northern Park Service Area
 - Southern Park Service Area
- Property Boundaries**
 - Property Boundaries
- Fraser Coast Regional Council Boundary**
 - Fraser Coast Regional Council Boundary
- Adjoining Local Authority**
 - Adjoining Local Authority
- Ocean**
 - Ocean



Disclaimer: While every care is taken to ensure the accuracy of this product Fraser Coast Regional Council makes no representation or warranty about the accuracy, reliability, completeness or suitability for any particular purpose and disclaims all responsibility and liability (including without limitation, liability or negligence) for all damages, losses, damages (including indirect or consequential damage) and costs (including legal fees) in a court of law arising in connection with the use of this product for any reason.
© Crown and Councils Copyright Reserved 24/03/2016
Geocoordinates: Datum of Australia 1984 (GDA84)



Approx Scale @ A0 1:15,000



Sheet Map Index