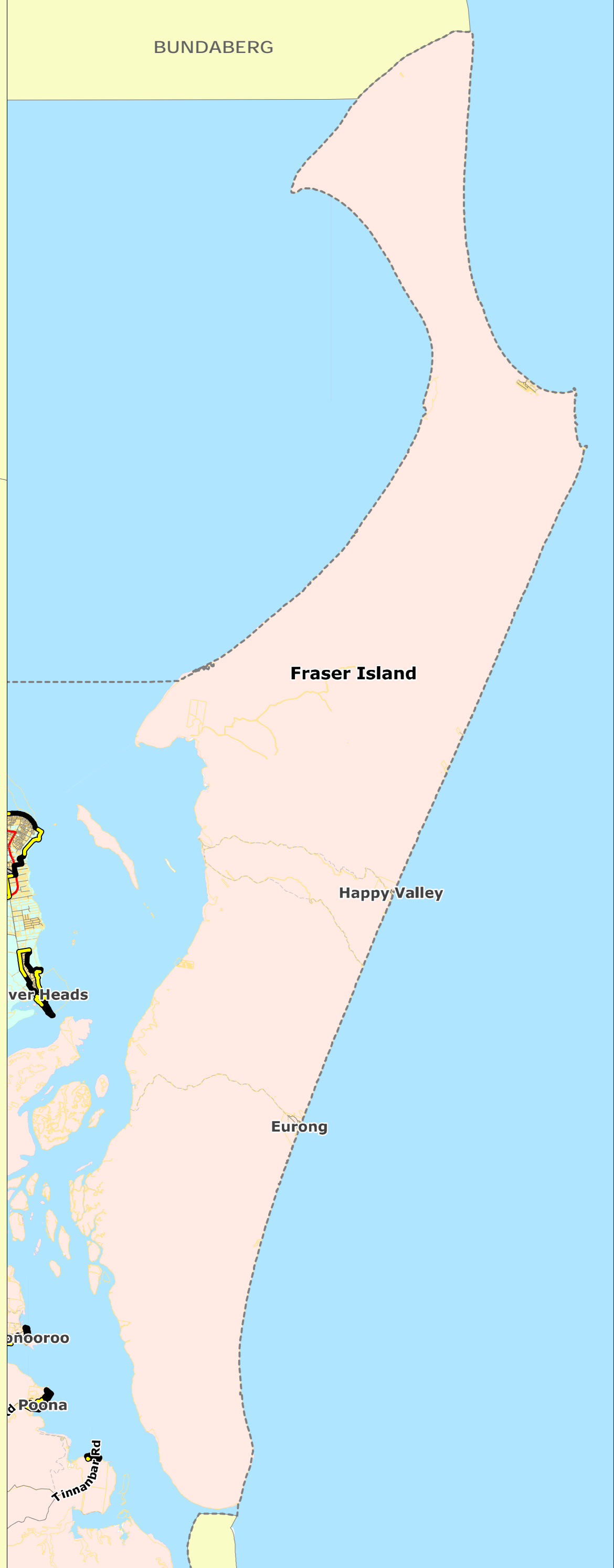
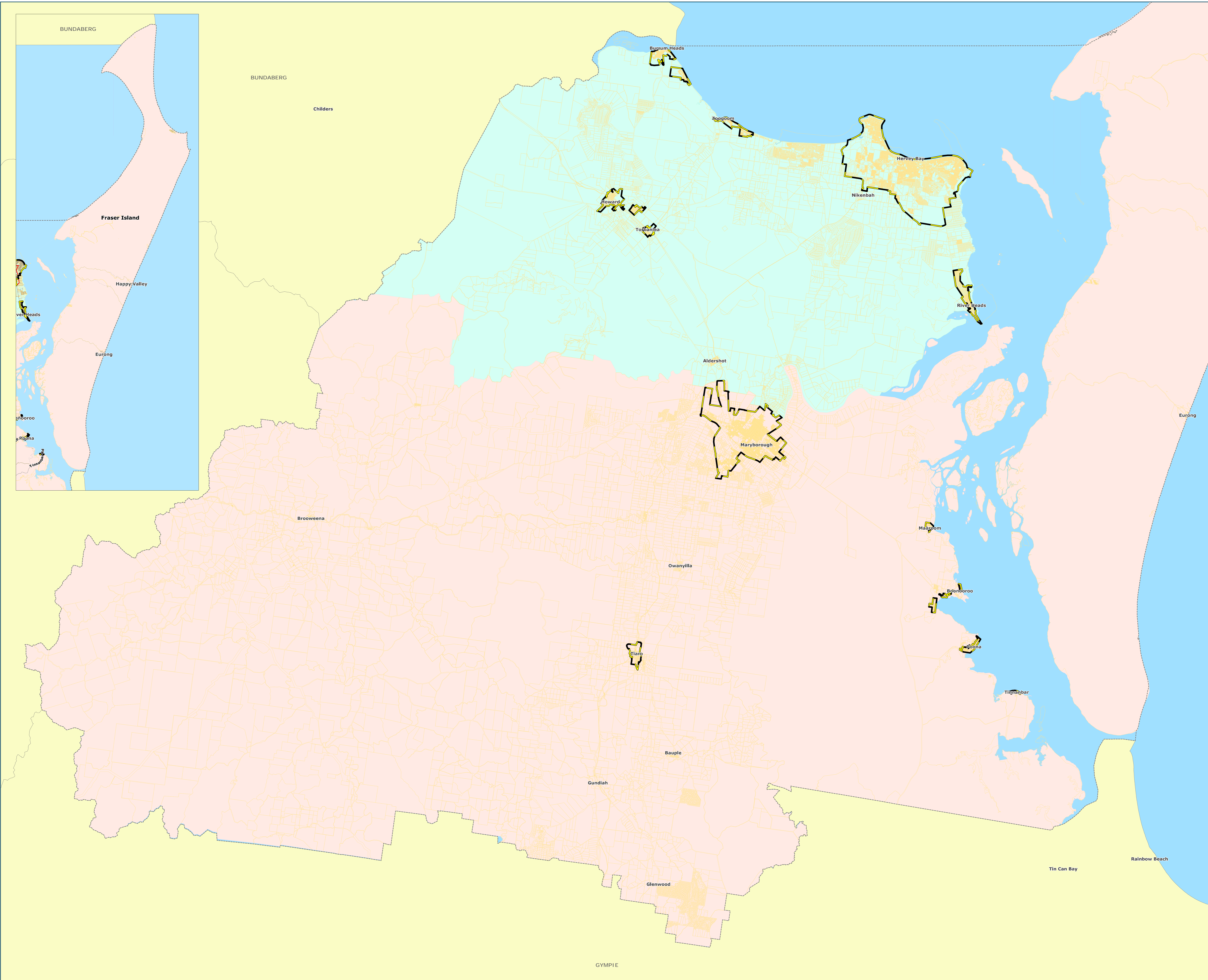


Legend

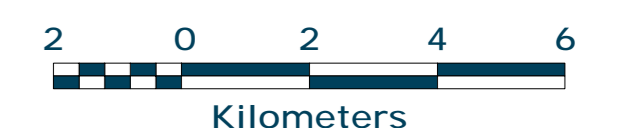
- Projection Areas**
 - Northern District
 - Southern District
- Priority Infrastructure Area**
- Other Local Government Boundaries**
- Fraser Coast Regional Council Boundary**
- DCDB**
- DNRM Release 06/06/15**



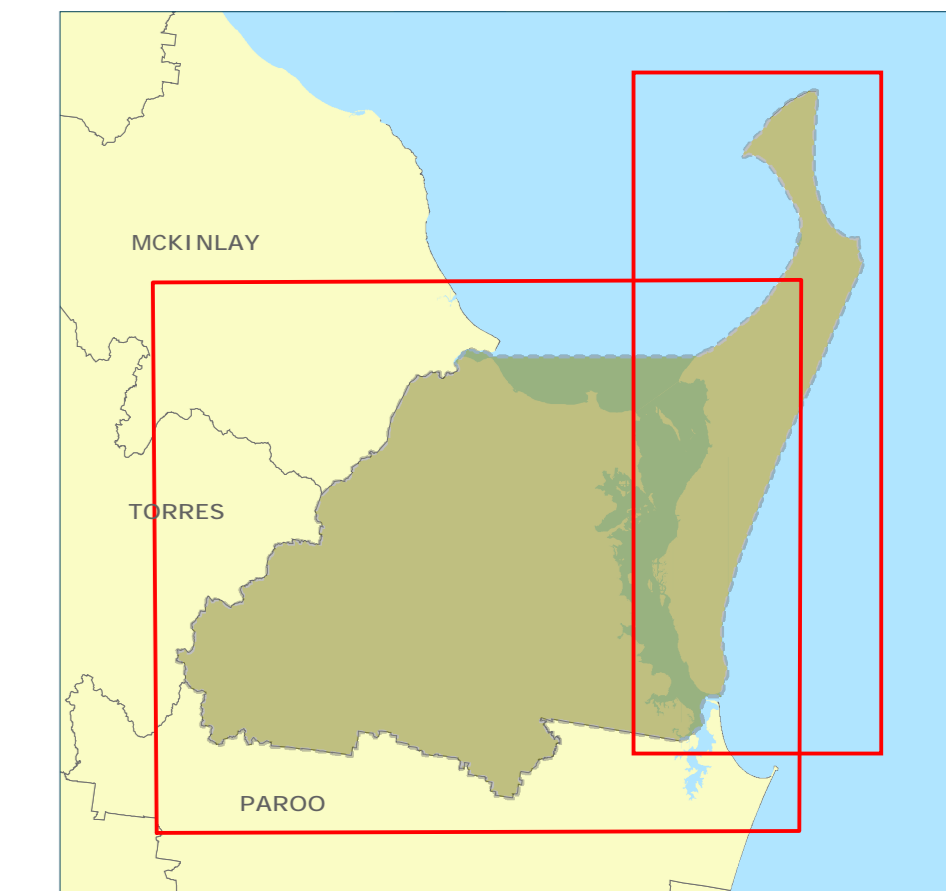

Disclaimer: While every care is taken to ensure the accuracy of this product Fraser Coast Regional Council makes no representation or warranty about the accuracy, reliability, completeness or suitability for any particular purpose and disclaims all responsibility and liability (including without limitation, safety or negligence) for all damages, losses, damages (including indirect or consequential damage) and costs (other than those of a health or safety nature) arising in any way or for any reason.

© Crown and Council Copyright Reserved 05/05/2016

Geometric Datum of Australia 1984 (GDA84)



Approx Scale @ A0 1:120,000



Sheet Map Index