

Legend

Future Trunk Infrastructure

- Intersection Works
- Bus Stop
- Bus Stop & Shelter
- Carparks
- Road Upgrade
- New Road

Road Hierarchy

- State Controlled Road
- Sub Arterial Main Street
- Controlled Distributor
- Traffic Distributor
- Rural Arterial

Service Catchments

- Northern Transport Service Area
- Southern Transport Service Area

Priority Infrastructure Area

- Priority Infrastructure Area

Property Boundaries

- Property Boundaries

Fraser Coast Regional Council Boundary

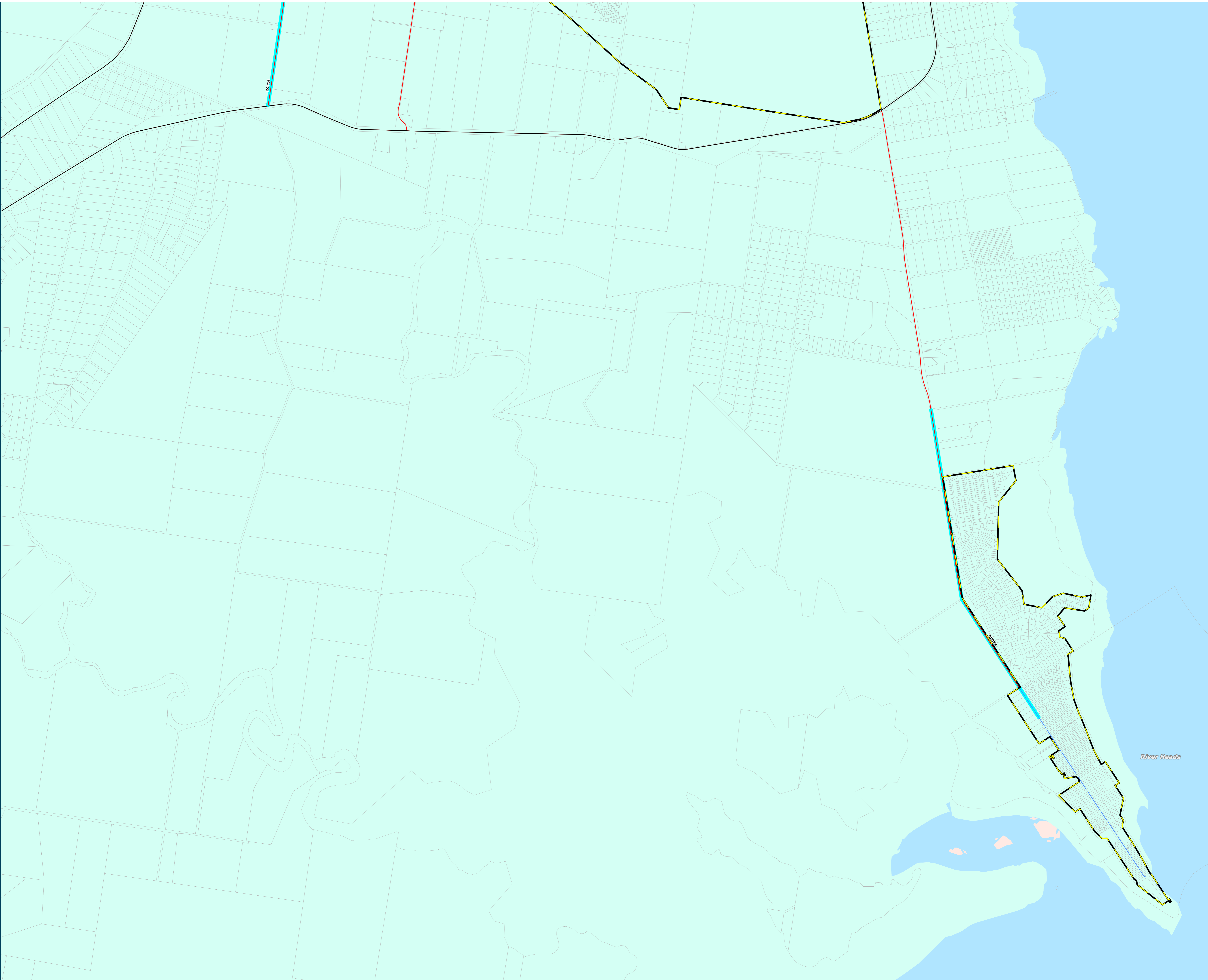
- Fraser Coast Regional Council Boundary

Adjoining Local Authorities

- Adjoining Local Authorities

Ocean

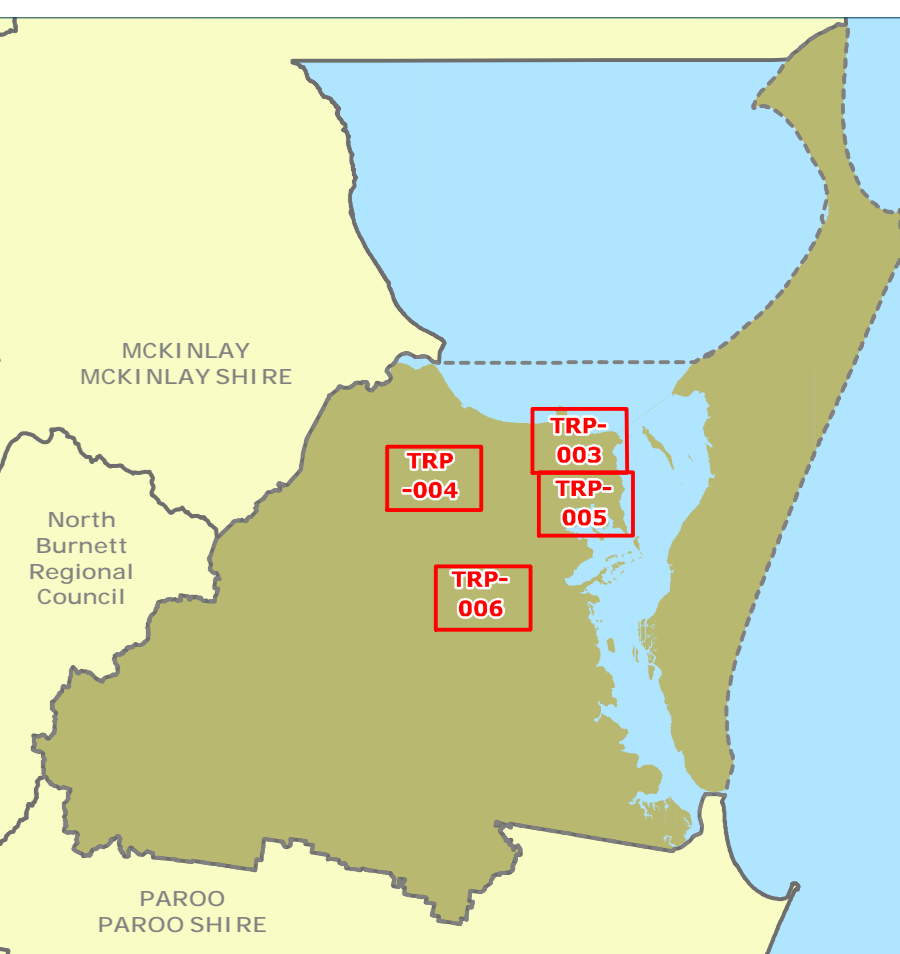

- Ocean



Disclaimer
 While every care is taken to ensure the accuracy of this product Fraser Coast Regional Council makes no representation or warranty about the accuracy, reliability, completeness or suitability for any particular purpose and disclaims all responsibility and liability (including without limitation, liability or negligence) for all damages, losses, damages (including indirect or consequential damage) and costs (including legal fees) in a result of the use of this product, using materials or equipment in any way or for any reason.
 © Crown and Council Copyright Reserved 22/03/2016
 Geometric Datum of Australia 1984 (GDA84)



Approx Scale @ A0 1:15,000



Sheet Map Index