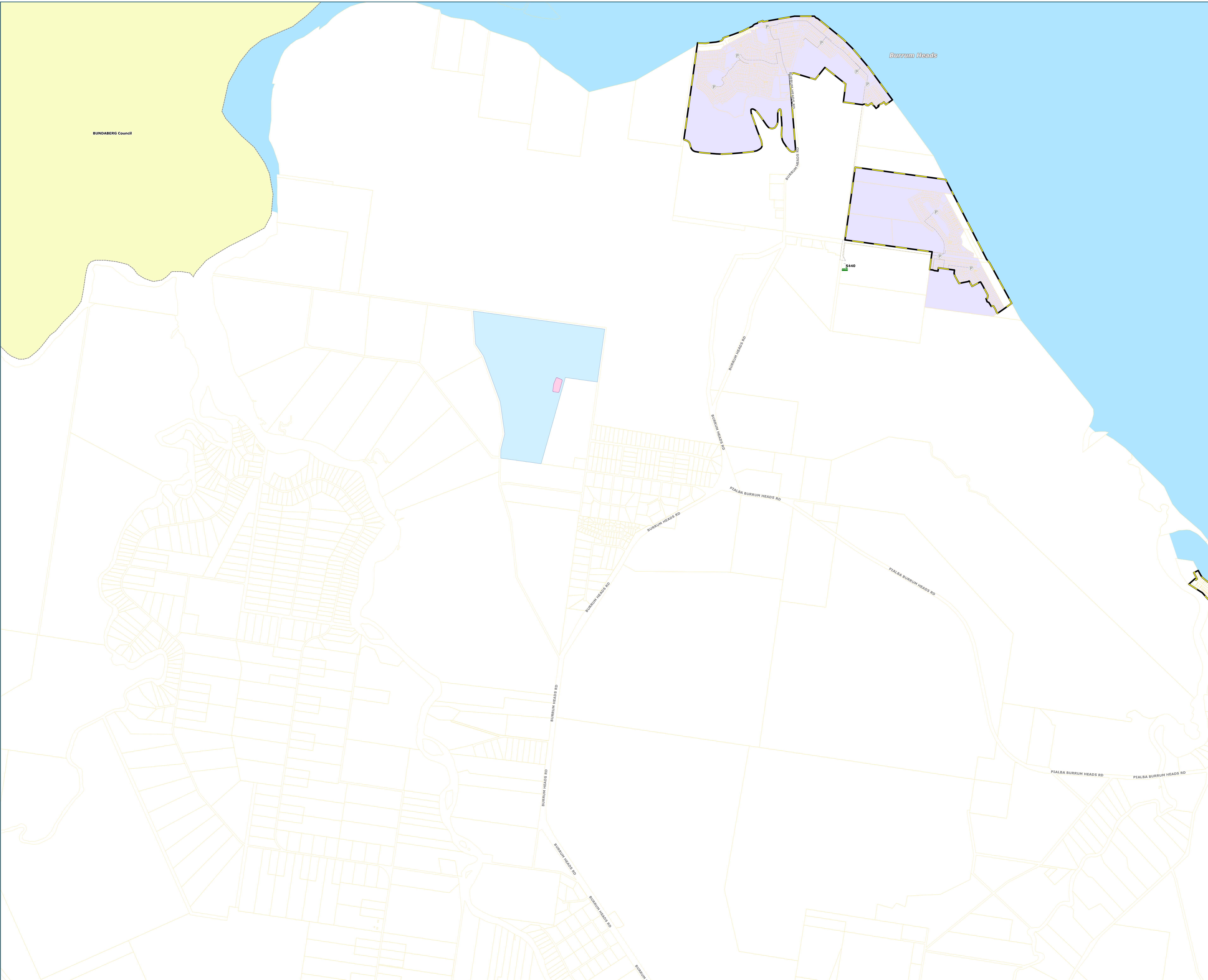




Legend

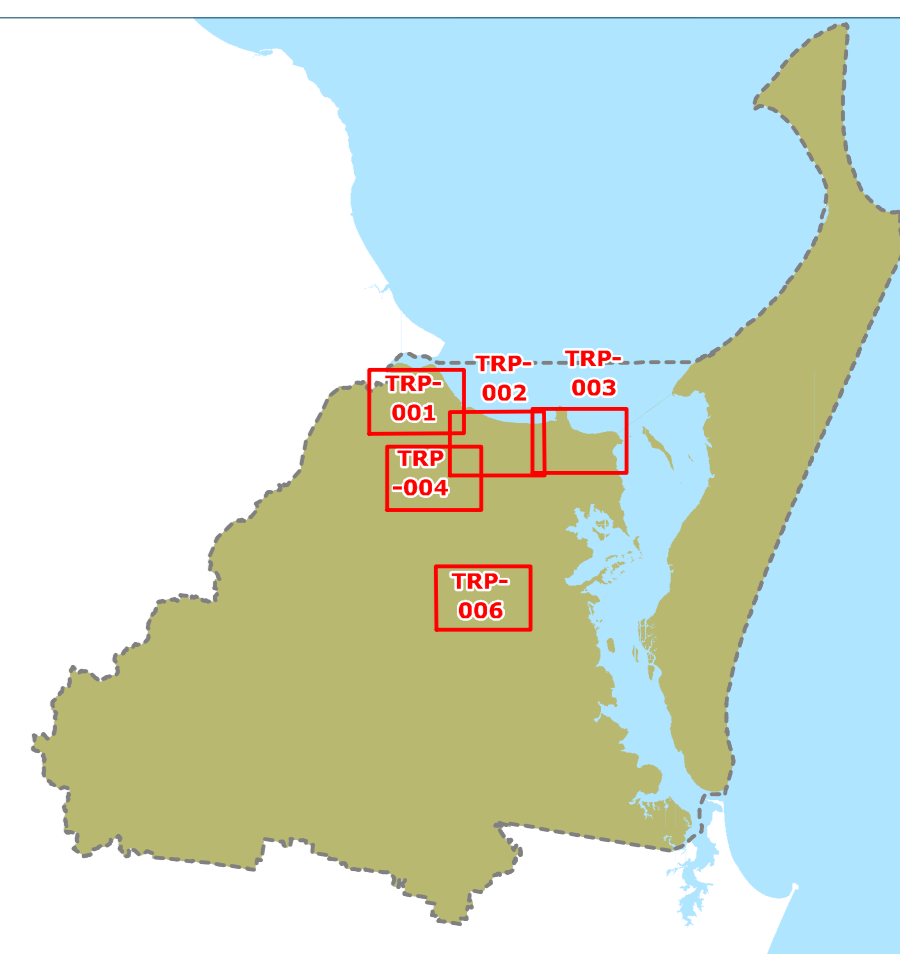

- Future Trunk Sewer Infrastructure**
  - Treatment Plant
  - Pump Station
  - Main
- Future Trunk Effluent Reuse**
  - Main
  - Disposal Area
  - Dam
- Existing Trunk Sewer Infrastructure**
  - Treatment Plant
  - Pump Station
  - Gravity Main
  - Rising Main
  - Effluent Main
  - Effluent Dam
- Existing Effluent Disposal Areas**
  - Privately Owned Land
  - WBCC Owned Land
- Priority Infrastructure Area**
- Service Catchments**
  - Howard Sewerage Service Area
  - Torbanks Sewerage Service Area
  - Toogoom Sewerage Service Area
  - Burrum Heads Sewerage Service Area
  - Maryborough Sewerage Service Area
  - Hervey Bay Sewerage Service Area
- Property Boundaries**
- Fraser Coast Regional Council Boundary**
- Adjoining Local Authorities**
- Ocean**



Disclaimer: While every care is taken to ensure the accuracy of this product, Fraser Coast Regional Council makes no representation or warranty about the accuracy, reliability, completeness or suitability for any particular purpose and disclaims all responsibility and liability (including without limitation, safety or negligence) for all damages, losses, damage, including indirect or consequential damage, and costs payable (if any) as a result of the product being inaccurate or incomplete in any way or for any reason.  
© Crown and Council Copyright Reserved 21/03/2016  
Geocoordinates: Datum of Australia 1984 (GDA84)



Approx Scale @ A0 1:15,000



Sheet Map Index

BUNDBERG Council

Burrum Heads

BURRUM HEADS RD

BURRUM HEADS RD

BURRUM HEADS RD

PIALBA BURRUM HEADS RD

BURRUM HEADS RD

BURRUM HEADS RD

BURRUM HEADS RD

BURRUM HEADS RD

BURRUM HEADS RD

BURRUM HEADS RD

BURRUM HEADS RD

PIALBA BURRUM HEADS RD

PIALBA BURRUM HEADS RD

PIALBA BURRUM HEADS RD