

Legend

Future Trunk Sewer Infrastructure

- Treatment Plant
- Pump Station
- Main

Future Trunk Effluent Reuse

- Main
- Disposal Area
- Dam

Existing Trunk Sewer Infrastructure

- Treatment Plant
- Pump Station
- Gravim Main
- Rising Main
- Effluent Main
- Effluent Dam

Existing Effluent Disposal Areas

- Privately Owned Land
- WBC Owned Land

Priority Infrastructure Area

- Priority Infrastructure Area

Service Catchments

- Howard Sewerage Service Area
- Torbanlea Sewerage Service Area
- Toogoom Sewerage Service Area
- Burum Heads Sewerage Service Area
- Maryborough Sewerage Service Area
- Hervey Bay Sewerage Service Area

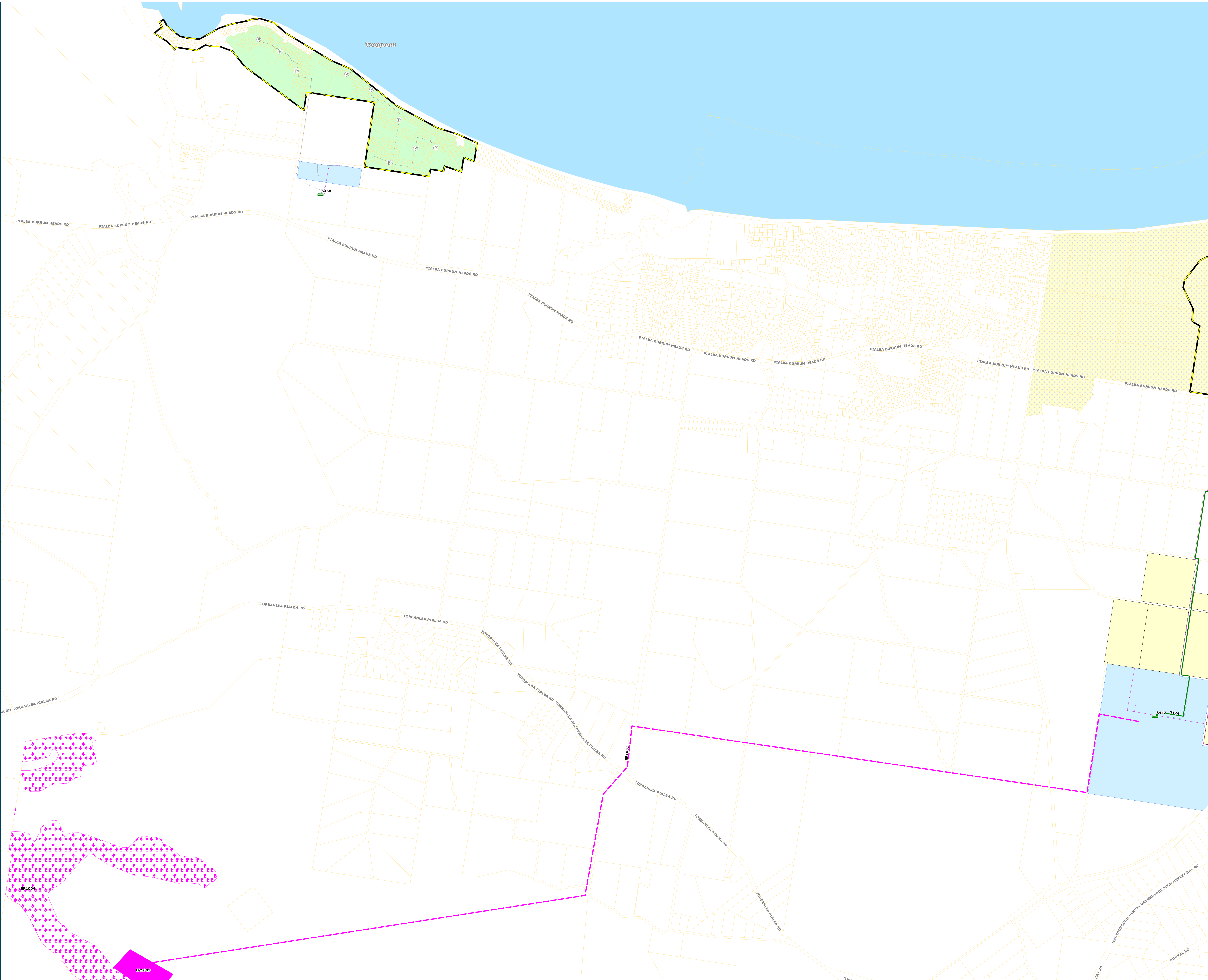
Property Boundaries

- Fraser Coast Regional Council Boundary

Adjoining Local Authorities

- Ocean

- Ocean



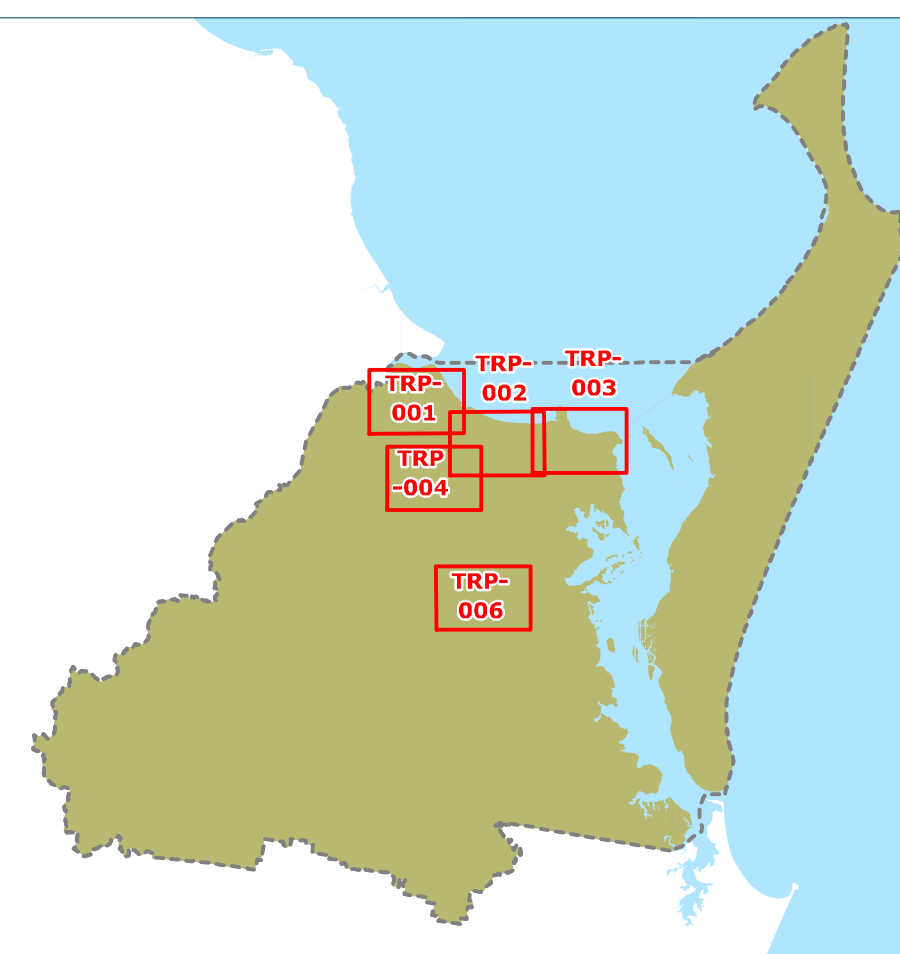

Disclaimer: While every care is taken to ensure the accuracy of this product, Fraser Coast Regional Council makes no representation or warranty about the accuracy, reliability, completeness or suitability for any particular purpose and disclaims all responsibility and liability (including without limitation, liability or negligence) for all damages, losses, savings, including indirect or consequential damage, and costs, wherever they may arise, in a suit of the parties, using this product or relying on it in any way.

© Crown and Councils Copyright Reserved 21/03/2016

Geocoords: Datum of Australia 1984 (GDA84)



Approx Scale @ A0 1:15,000



Sheet Map Index