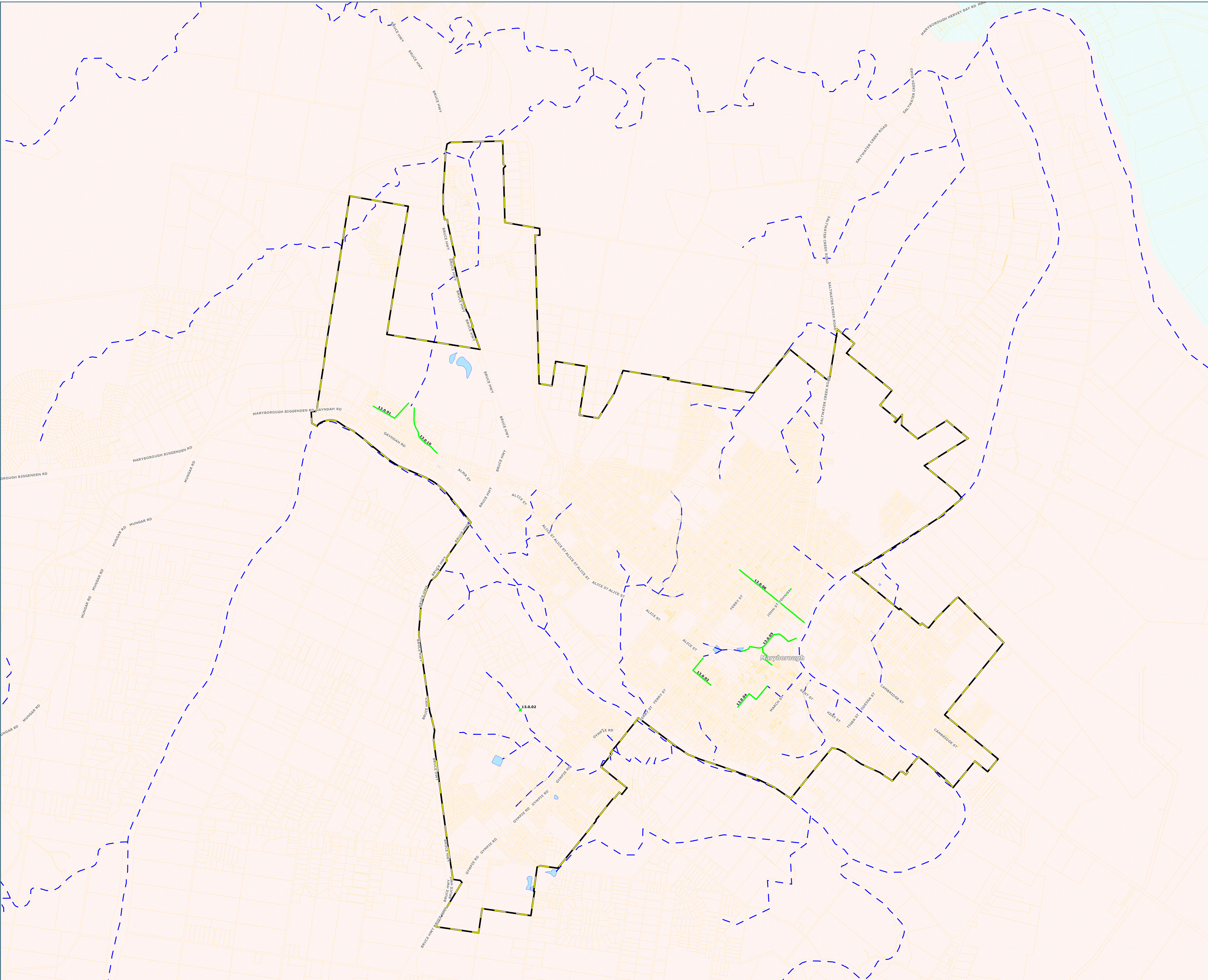




Legend

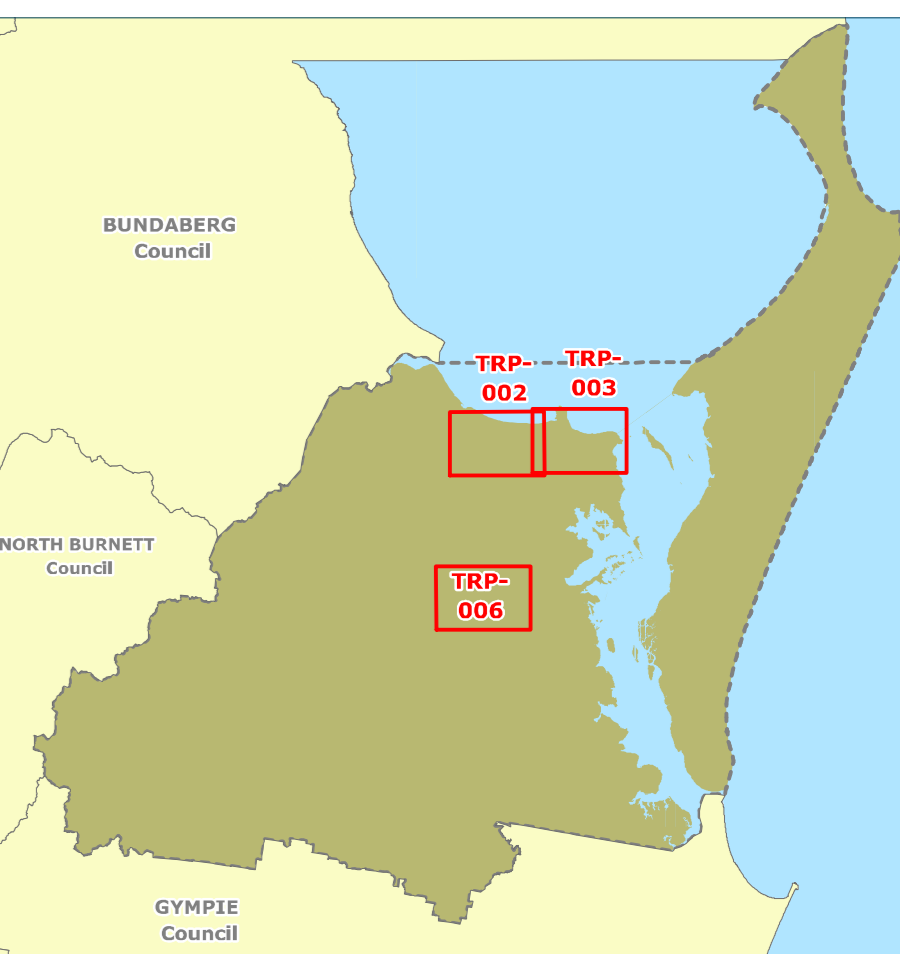

- Future Trunk Stormwater Infrastructure**
 - Culvert Upgrade
 - New Detention Basin
 - Drainage Upgrade
- Existing Trunk Stormwater Infrastructure**
 - Pipe
 - Lakes and Detention Basins
- Major Waterways**
 -
- Urban Waterway Area**
 -
- Priority Infrastructure Area**
 -
- Service Catchments**
 - Northern Stormwater Service Area
 - Southern Stormwater Service Area
- Property Boundaries**
 -
- Fraser Coast Regional Council Boundary**
 -
- Adjoining Local Authority**
 -
 - Ocean



Disclaimer: While every care is taken to ensure the accuracy of this product Fraser Coast Regional Council makes no representation or warranty about the accuracy, reliability, completeness or suitability for any particular purpose and disclaims all responsibility and liability (including without limitation, safety or negligence) for all damages, losses, damages (including indirect or consequential damage) and costs payable for or as a result of the product using measures or methods of engineering or for any reason.
© Crown and Council Copyright Reserved 24/03/2016
Geocoordinates Datum of Australia 1984 (GDA84)



Approx Scale @ A0 1:15,000



Sheet Map Index